Lime Down Solar Park

Biodiversity Net Gain Assessment Appendix Statutory Biodiversity Metric Calculation (Tracked)

~~July~~ August 2026

Revision 5~~4~~

Planning Inspectorate Reference: EN010168

Document Reference: APP/7.9

APFP Regulation 5(2)(a)

Lime Down Solar Park

Schedule of Changes

Revision	Section Reference	Description of Changes	Reason for Revision
2		The Statutory Biodiversity Metric has been updated to reflect the results of completed UKHabitat Classification Surveys within the Cable Route Corridor	Updated for Deadline 1 of Examination to capture additional survey information gathered since submission of the DCO Application
3		The Statutory Biodiversity Metric has been updated to correct minor errors relating to numbers of trees and extent of hedgerows within baseline calculations	Updated for Deadline 3 of Examination to correct minor errors
Change Application		The Statutory Biodiversity Metric has been updated to reflect changes in baseline urban habitats and post-development grassland habitats as a result of Change Application proposals	Updated to reflect Change Application Changes 1 and 4
4		The Statutory Biodiversity Metric has been updated to reflect design changes at Lime Down E at the Solar PV Sites, and to correct minor errors relating to proposed grassland area	Updated for Deadline 4 of Examination to reflect design changes and correct minor errors
5		The Statutory Biodiversity Metric has been updated to reflect design changes at Lime Down A at the Solar PV Sites.	Updated for Deadline 6 of Examination to reflect design changes

The Statutory Biodiversity Metric

Auditing and accounting for biodiversity

Calculation Tool

Version 1.0.4

Open Tool

The Statutory Biodiversity Metric
Start page

Project details			
Planning authority:	Planning Inspectorate		
Project name:	Lime Down Solar Park		
Applicant:	Island Green Power		
Application type:	Development Consent Order		
Planning application reference:	EN010168/APP/7.9		
Completed by:	Molly Brown		
Date of metric completion:	Wednesday 19 August, 2026		
Reviewer:	Molly Brown		
Calculation iteration:	8 (Submission Rev 5)		
Planning authority reviewer:			
Date of planning authority review:			
Target % net gain:	10%		
Irreplaceable habitat present at baseline:	Yes ⚠		
Total site area - including irreplaceable habitat area (hectares):	1226.41	Irreplaceable habitat site area (hectares):	0.00
Total off-site area - including irreplaceable habitat area (hectares):	N/A	Irreplaceable habitat area off-site (hectares):	N/A

Main menu

Results

Cell style conventions	
⚠	Attention required
▲	Input error/rules and principles not met
	Use of this cell is not appropriate
	Enter data
	Automatic lookup
	Result

View all

Reset view

On-site baseline map

Insert

On-site baseline map reference number	

On-site post intervention map

Insert

On-site post-intervention map reference number	

Off-site baseline map

Insert

Off-site baseline map reference number	

Off-site post intervention map

Insert

Off-site post-intervention reference number	

The Statutory Biodiversity Metric
Main menu

Key

- Area habitats
- Hedgerows and lines of trees
- Watercourses

Start page

Technical data

Results

Start here

1 → 2 → 3 → 4

On-site baseline

- A-1 On-site Area Habitat Baseline
- B-1 On-site Hedge Baseline
- C-1 On-site Watercourse Baseline

On-site post development

- A-2 On-site Area Habitat Creation
- A-3 On-site Area Habitat Enhancement
- B-2 On-site Hedge Creation
- B-3 On-site Hedge Enhancement
- C-2 On-site Watercourse Creation
- C-3 On-site Watercourse Enhancement

Off-site baseline

- D-1 Off-site Area Habitat Baseline
- E-1 Off-site Hedge Baseline
- F-1 Off-site Watercourse Baseline

Off-site post development

- D-2 Off-site Area Habitat Creation
- D-3 Off-site Area Habitat Enhancement
- E-2 Off-site Hedge Creation
- E-3 Off-site Hedge Enhancement
- F-2 Off-site Watercourse Creation
- F-3 Off-site Watercourse Enhancement

Tree helper

Tree size	Number of trees and area (ha) for each condition state					
	Poor	Area	Moderate	Area	Good	Area
Small		0.0000		0.0000		0.0000
Medium		0.0000		0.0000		0.0000
Large		0.0000		0.0000		0.0000
Very large		0.0000		0.0000		0.0000
Total	0	0.0000	0	0.0000	0	0.0000

The Statutory Biodiversity Metric
Results

Return to start page

Headline results

Detailed results

Habitat trading summaries

Off-site summary

Irreplaceable habitats summary

Credits Summary

Lime Down Solar Park

Headline Results

Scroll down for final results ⚠

Return to results menu

On-site baseline	*Area habitat units*	3029.55	
	Hedgerow units	1554.03	
	Watercourse units	111.01	
On-site post-intervention (Including habitat retention, creation & enhancement)	*Area habitat units*	4170.02	
	Hedgerow units	1752.58	
	Watercourse units	133.09	
On-site net change (units & percentage)	*Area habitat units*	1140.47	37.64%
	Hedgerow units	198.55	12.78%
	Watercourse units	22.08	19.89%
Off-site baseline	*Area habitat units*	0.00	
	Hedgerow units	0.00	
	Watercourse units	0.00	
Off-site post-intervention (Including habitat retention, creation & enhancement)	*Area habitat units*	0.00	
	Hedgerow units	0.00	
	Watercourse units	0.00	
Off-site net change (units & percentage)	*Area habitat units*	0.00	0.00%
	Hedgerow units	0.00	0.00%
	Watercourse units	0.00	0.00%
Combined net unit change (Including all on-site & off-site habitat retention, creation & enhancement)	*Area habitat units*	1140.47	
	Hedgerow units	198.55	
	Watercourse units	22.08	
Spatial risk multiplier (SRM) deductions	*Area habitat units*	0.00	
	Hedgerow units	0.00	
	Watercourse units	0.00	

FINAL RESULTS

Total net unit change (Including all on-site & off-site habitat retention, creation & enhancement)	*Area habitat units*	1140.47
	Hedgerow units	198.55
	Watercourse units	22.08
Total net % change (Including all on-site & off-site habitat retention, creation & enhancement)	*Area habitat units*	37.64%
	Hedgerow units	12.78%
	Watercourse units	19.89%
Trading rules satisfied?	No - Check Trading Summaries ▲	

Unit Type	Target	Baseline Units	Units Required	Unit Deficit	
Area habitat units	10.00%	3029.55	3332.50	0.00	No additional area habitat units required to meet target ✓
Hedgerow units	10.00%	1554.03	1709.43	0.00	No additional hedgerow units required to meet target ✓
Watercourse units	10.00%	111.01	122.11	0.00	No additional watercourse units required to meet target ✓

Input errors/rule breaks present in metric ▲

Lime Down Solar Park
Detailed Results

Return to results menu

Summary Figures

Net project biodiversity units (Including all on-site & off-site habitat retention / creation)	*Area habitat units*	1140.47
	Hedgerow units	198.55
	Watercourse units	22.08

Total project biodiversity % change (Including all on-site & off-site habitat creation + retained habitats)	*Area habitat units*	37.64%
	Hedgerow units	12.78%
	Watercourse units	19.89%

Combined habitat retention and enhancement

	Area Habitats	Hedgerows	Watercourses
Total on-site and off-site baseline area / length	1232.87	114.09	20.52
Total on-site and off-site baseline units	3029.55	1554.03	111.01
Total on-site and off-site baseline area / length retained	487.21	104.91	5.21
Total on-site and off-site baseline units retained	1422.67	1471.77	26.42
Total on-site and off-site area / length proposed for enhancement	22.14	7.45	15.28
Total on-site and off-site baseline units proposed for enhancement	55.65	61.11	84.47
Total on-site and off-site baseline area / length lost	723.52	1.74	0.04
Total on-site and off-site baseline units lost	1551.22	21.15	0.00

Area habitats

Area Habitats

On-site change by broad habitat type

Habitat group	Baseline: On-site existing area	Baseline: On-site existing value	Post-development on-site: On-site proposed area	Post-development on-site: On-site proposed value	On-site change: On-site area change	On-site change: On-site unit change
Cropland	937.81	1890.33	329.39	661.73	-608.42	-1228.59
Grassland	203.62	667.52	775.95	2957.85	572.33	2290.32
Heathland and shrub	4.31	28.59	8.57	57.63	4.26	29.03
Lakes	0.86	9.42	0.86	9.42	0.00	0.00
Sparsely vegetated land	4.23	20.03	3.16	14.64	-1.07	-5.38
Urban	41.10	3.99	62.97	0.56	21.86	-3.43
Wetland	0.00	0.00	0.00	0.00	0.00	0.00
Woodland and forest	34.34	369.26	45.37	421.00	11.04	51.74
Intertidal sediment	0.00	0.00	0.00	0.00	0.00	0.00
Coastal saltmarsh	0.00	0.00	0.00	0.00	0.00	0.00
Rocky shore	0.00	0.00	0.00	0.00	0.00	0.00
Coastal lagoons	0.00	0.00	0.00	0.00	0.00	0.00
Intertidal hard structures	0.00	0.00	0.00	0.00	0.00	0.00
Watercourse footprint	0.14	0.00	0.14	0.00	0.00	0.00
Individual trees	6.46	40.41	9.02	47.20	2.57	6.79

Combined area lost from baseline(s) by distinctiveness band

Category	Area lost (hectares)	Area lost (%)
V.High	0	
High	0	
Medium	14.3132	2
Low	707.7738	98
V.Low	1.4348	0

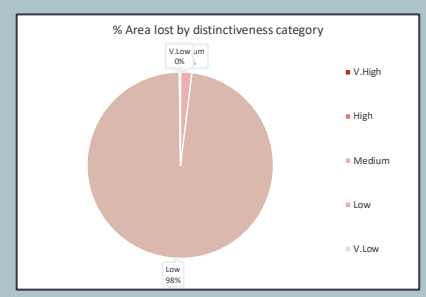

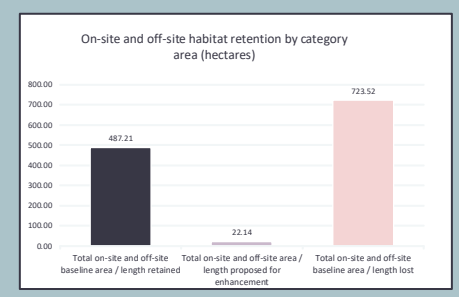

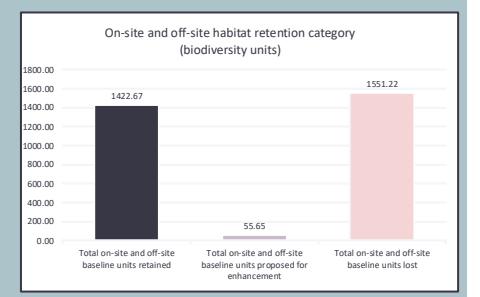

Area Habitats

Off-site change by broad habitat type

Habitat group	Baseline: Off-site existing area	Baseline: Off-site existing value	Post-development off-site: Off-site proposed area	Post-development off-site: Off-site proposed value	Off-site change: Off-site area change	Off-site change: Off-site unit change
Cropland	0.00	0.00	0.00	0.00	0.00	0.00
Grassland	0.00	0.00	0.00	0.00	0.00	0.00
Heathland and shrub	0.00	0.00	0.00	0.00	0.00	0.00
Lakes	0.00	0.00	0.00	0.00	0.00	0.00
Sparsely vegetated land	0.00	0.00	0.00	0.00	0.00	0.00
Urban	0.00	0.00	0.00	0.00	0.00	0.00
Wetland	0.00	0.00	0.00	0.00	0.00	0.00
Woodland and forest	0.00	0.00	0.00	0.00	0.00	0.00
Intertidal sediment	0.00	0.00	0.00	0.00	0.00	0.00
Coastal saltmarsh	0.00	0.00	0.00	0.00	0.00	0.00
Rocky shore	0.00	0.00	0.00	0.00	0.00	0.00
Coastal lagoons	0.00	0.00	0.00	0.00	0.00	0.00
Intertidal hard structures	0.00	0.00	0.00	0.00	0.00	0.00
Watercourse footprint	0.00	0.00	0.00	0.00	0.00	0.00
Individual trees	0.00	0.00	0.00	0.00	0.00	0.00

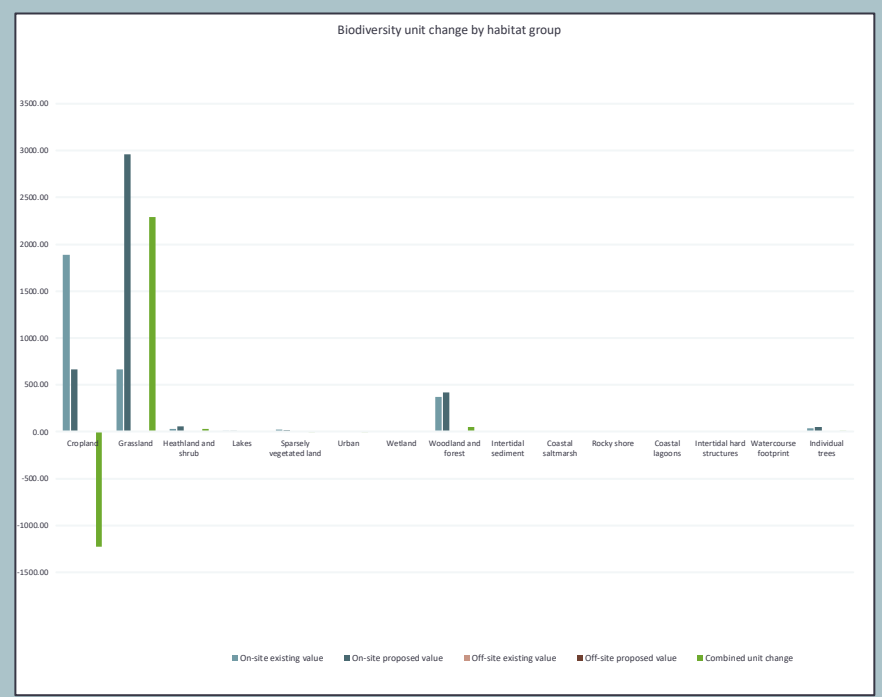

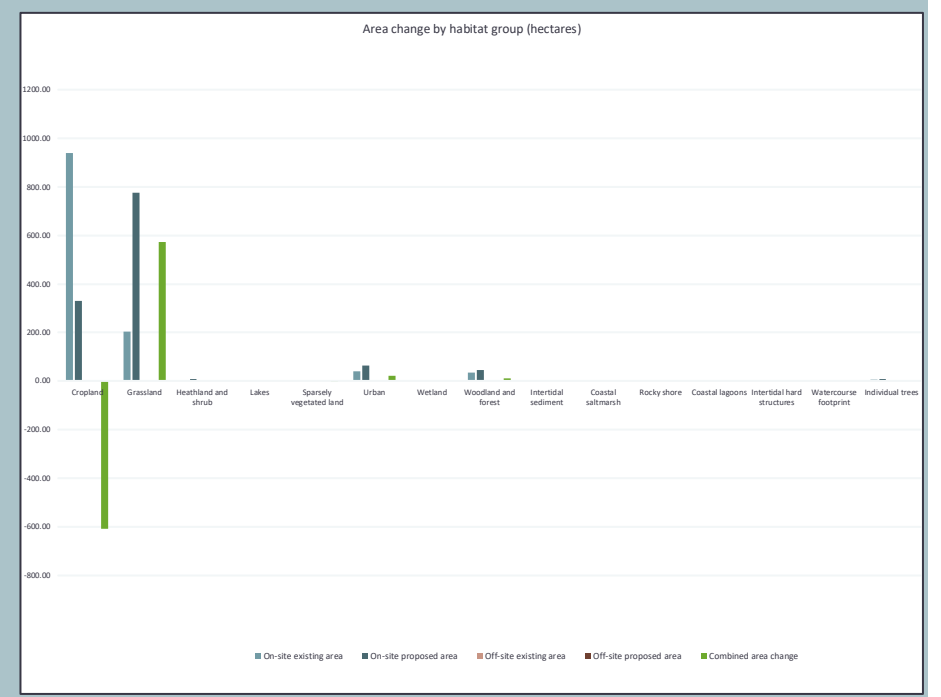

Area Habitats

Combined on-site and off-site change by broad habitat type

Habitat group	Baseline: Combined existing area	Baseline: Combined existing value	On-site and off-site post-development: Combined proposed area	On-site and off-site post-development: Combined proposed value	Combined change: Combined area change	Combined change: Combined unit change
Cropland	937.81	1890.33	329.39	661.73	-608.42	-1228.59
Grassland	203.62	667.52	775.95	2957.85	572.33	2290.32
Heathland and shrub	4.31	28.59	8.57	57.63	4.26	29.03
Lakes	0.86	9.42	0.86	9.42	0.00	0.00
Sparsely vegetated land	4.23	20.03	3.16	14.64	-1.07	-5.38
Urban	41.10	3.99	62.97	0.56	21.86	-3.43
Wetland	0.00	0.00	0.00	0.00	0.00	0.00
Woodland and forest	34.34	369.26	45.37	421.00	11.04	51.74
Intertidal sediment	0.00	0.00	0.00	0.00	0.00	0.00
Coastal saltmarsh	0.00	0.00	0.00	0.00	0.00	0.00
Rocky shore	0.00	0.00	0.00	0.00	0.00	0.00
Coastal lagoons	0.00	0.00	0.00	0.00	0.00	0.00
Intertidal hard structures	0.00	0.00	0.00	0.00	0.00	0.00
Watercourse footprint	0.14	0.00	0.14	0.00	0.00	0.00
Individual trees	6.46	40.41	9.02	47.20	2.57	6.79

Hedgerows and lines of trees

Hedgerows and Lines of Trees

On-site change by hedgerow type

Hedgerow type	Baseline: On-site existing length	Baseline: On-site existing value	Post-development on-site: On-site proposed length	Post-development on-site: On-site proposed value	On-site change: On-site length change	On-site change: On-site unit change
Species-rich native hedgerow with trees - associated with bank or ditch	15.12	337.88	15.74	351.61	0.62	13.73
Species-rich native hedgerow with trees	18.48	295.24	36.99	486.31	18.51	191.07
Species-rich native hedgerow - associated with bank or ditch	18.57	313.16	17.87	302.46	-0.70	-10.70
Native hedgerow with trees - associated with bank or ditch	3.70	55.40	4.25	63.54	0.55	8.14
Species-rich native hedgerow	31.98	355.36	29.10	331.59	-2.88	-23.77
Native hedgerow - associated with bank or ditch	9.61	99.48	9.01	93.66	-0.60	-5.82
Native hedgerow with trees	2.96	29.86	4.47	43.48	1.51	13.62
Ecologically valuable line of trees	0.70	6.70	0.70	6.70	0.00	0.00
Ecologically valuable line of trees - associated with bank or ditch	0.00	0.00	0.00	0.00	0.00	0.00
Native hedgerow	10.18	50.83	8.59	44.43	-1.59	-6.40
Line of trees	1.77	5.61	11.20	24.28	9.43	18.67
Line of trees - associated with bank or ditch	1.02	4.51	1.02	4.51	0.00	0.00
Non-native and ornamental hedgerow	0.00	0.00	0.00	0.00	0.00	0.00

Combined length lost from baseline(s) by distinctiveness band

Category	Length lost (km)	Length lost (%)
V.High	0.124	7
High	0.619	36
Medium	0.618	36
Low	0.377	22
V.Low	0	

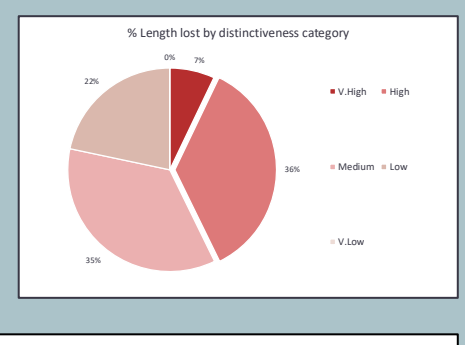

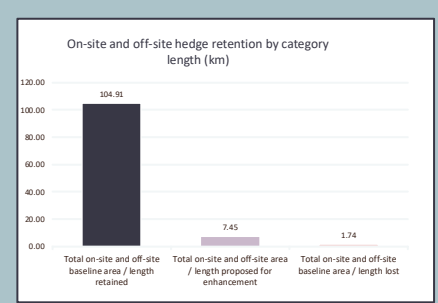

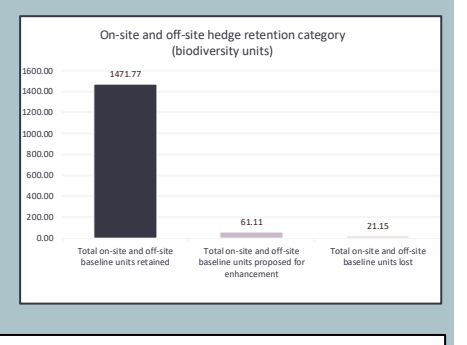

Hedgerows and Lines of Trees

Off-site change by hedgerow type

Hedgerow type	Off-site baseline: Off-site existing length	Off-site baseline: Off-site existing value	Post-development off-site: Off-site proposed length	Post-development off-site: Off-site proposed value	Off-site change: Off-site length change	Off-site change: Off-site unit change
Species-rich native hedgerow with trees - associated with bank or ditch	0.00	0.00	0.00	0.00	0.00	0.00
Species-rich native hedgerow with trees	0.00	0.00	0.00	0.00	0.00	0.00
Species-rich native hedgerow - associated with bank or ditch	0.00	0.00	0.00	0.00	0.00	0.00
Native hedgerow with trees - associated with bank or ditch	0.00	0.00	0.00	0.00	0.00	0.00
Species-rich native hedgerow	0.00	0.00	0.00	0.00	0.00	0.00
Native hedgerow - associated with bank or ditch	0.00	0.00	0.00	0.00	0.00	0.00
Native hedgerow with trees	0.00	0.00	0.00	0.00	0.00	0.00
Ecologically valuable line of trees	0.00	0.00	0.00	0.00	0.00	0.00
Ecologically valuable line of trees - associated with bank or ditch	0.00	0.00	0.00	0.00	0.00	0.00
Native hedgerow	0.00	0.00	0.00	0.00	0.00	0.00
Line of trees	0.00	0.00	0.00	0.00	0.00	0.00
Line of trees - associated with bank or ditch	0.00	0.00	0.00	0.00	0.00	0.00
Non-native and ornamental hedgerow	0.00	0.00	0.00	0.00	0.00	0.00

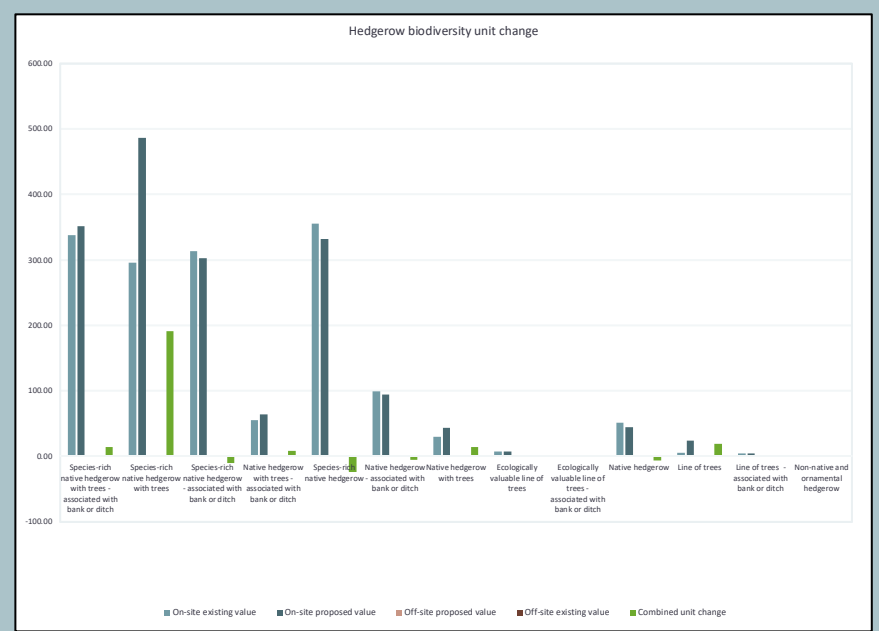

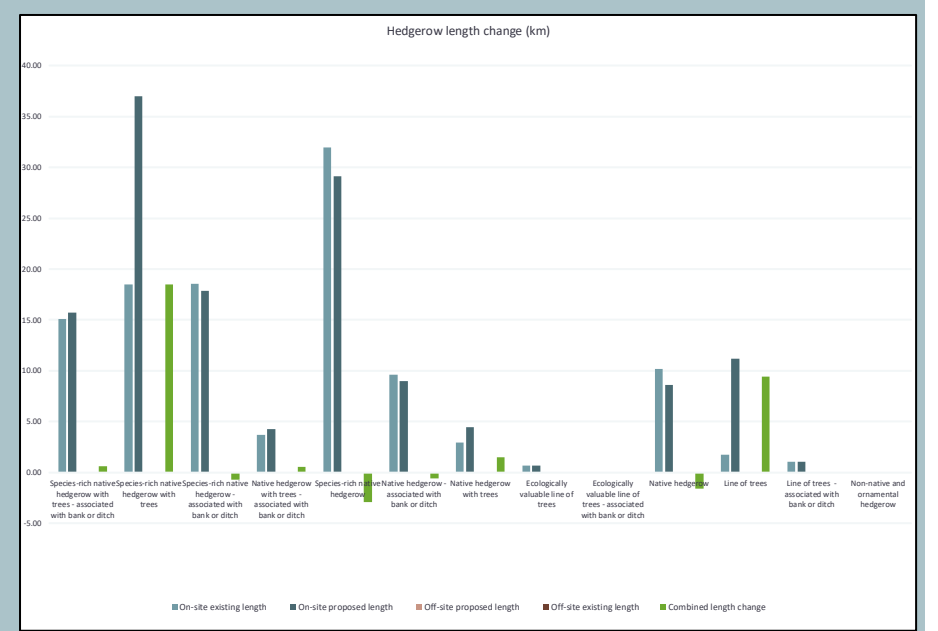

Hedgerows and Lines of Trees

Combined on-site and off-site change by hedgerow type

Hedgerow type	Baseline: Combined existing length	Baseline: Combined existing value	Post-development: Combined proposed length	Post-development: Combined proposed value	Change: Combined length change	Change: Combined unit change
Species-rich native hedgerow with trees - associated with bank or ditch	15.12	337.88	15.74	351.61	0.62	13.73
Species-rich native hedgerow with trees	18.48	295.24	36.99	486.31	18.51	191.07
Species-rich native hedgerow - associated with bank or ditch	18.57	313.16	17.87	302.46	-0.70	-10.70
Native hedgerow with trees - associated with bank or ditch	3.70	55.40	4.25	63.54	0.55	8.14
Species-rich native hedgerow	31.98	355.36	29.10	331.59	-2.88	-23.77
Native hedgerow - associated with bank or ditch	9.61	99.48	9.01	93.66	-0.60	-5.82
Native hedgerow with trees	2.96	29.86	4.47	43.48	1.51	13.62
Ecologically valuable line of trees	0.70	6.70	0.70	6.70	0.00	0.00
Ecologically valuable line of trees - associated with bank or ditch	0.00	0.00	0.00	0.00	0.00	0.00
Native hedgerow	10.18	50.83	8.59	44.43	-1.59	-6.40
Line of trees	1.77	5.61	11.20	24.28	9.43	18.67
Line of trees - associated with bank or ditch	1.02	4.51	1.02	4.51	0.00	0.00
Non-native and ornamental hedgerow	0.00	0.00	0.00	0.00	0.00	0.00

Watercourses

Watercourses

On-site change by watercourse type

Watercourse type	Baseline: On-site existing length	Baseline: On-site existing value	Post-development on site: On-site proposed length	Post-development on site: On-site proposed value	On-site Change: On-site length change	On-site Change: On-site unit change
Priority habitat	1.5	17.5	1.5	23.5	0.0	5.9
Other rivers and streams	3.5	30.8	3.5	36.2	0.0	5.3
Ditches	15.4	62.4	15.3	73.2	0.0	10.8
Canals	0.0	0.0	0.0	0.0	0.0	0.0
Culvert	0.2	0.2	0.2	0.2	0.0	0.0

Combined length lost from baseline(s) by distinctiveness band

Category	Length lost (km)	Length lost (%)
V.High	0	
High	0	
Medium	0.037	100
Low	0	

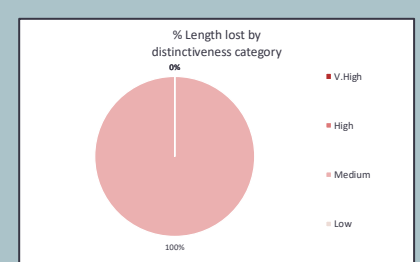

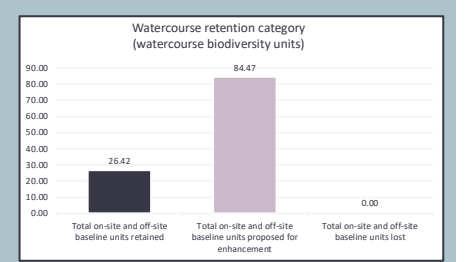

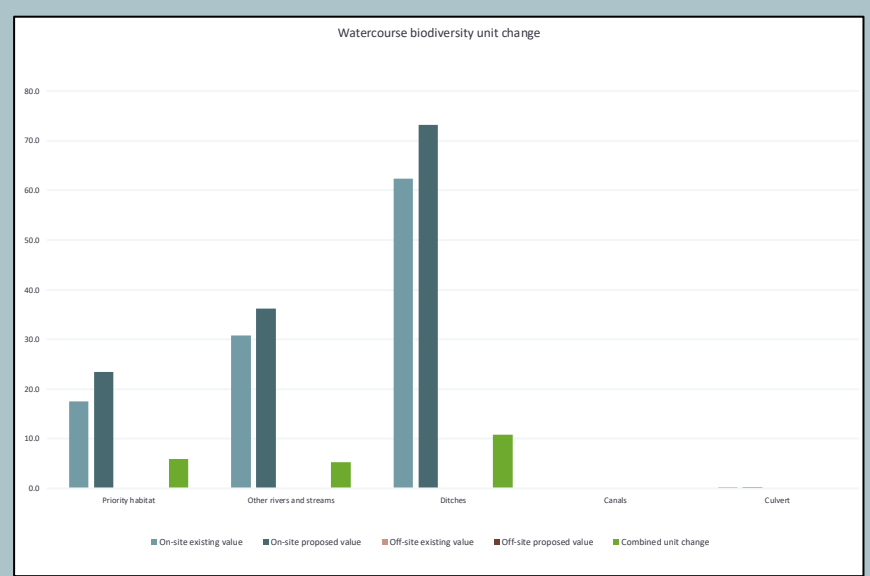

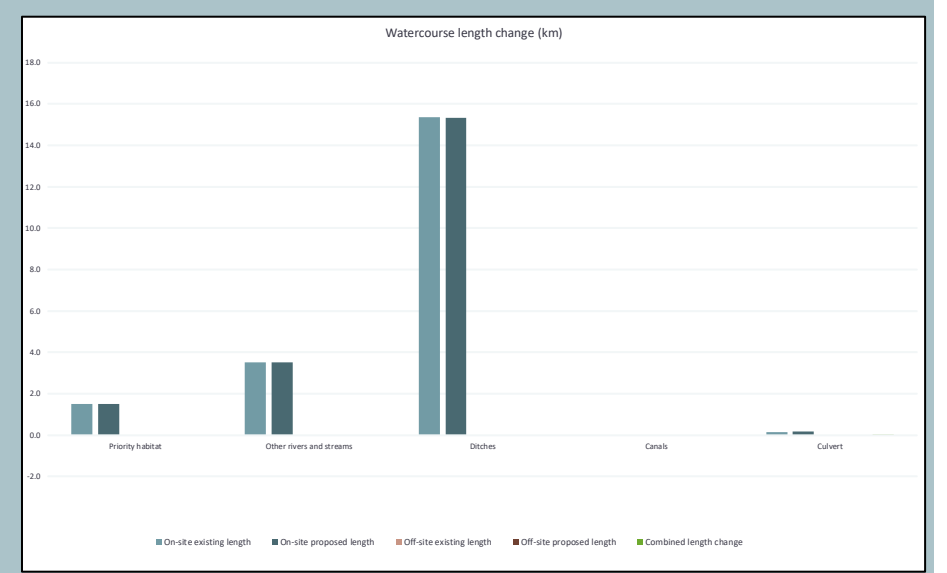

Watercourses

Off-site change by watercourse type

Watercourse type	Baseline: Off-site existing length	Baseline: Off-site existing value	Post development off-site: Off-site proposed length	Post development off-site: Off-site proposed value	Off-site Change: Off-site length change	Off-site Change: Off-site unit change
Priority habitat	0.0	0.0	0.0	0.0	0.0	0.0
Other rivers and streams	0.0	0.0	0.0	0.0	0.0	0.0
Ditches	0.0	0.0	0.0	0.0	0.0	0.0
Canals	0.0	0.0	0.0	0.0	0.0	0.0
Culvert	0.0	0.0	0.0	0.0	0.0	0.0

Watercourses

Combined on-site and off-site change by watercourse type

Watercourse type	Baseline: Combined existing length	Baseline: Combined existing value	Post-development on-site: Combined proposed length	Post-development on-site: Combined proposed value	On-site change: Combined length change	On-site change: Combined unit change
Priority habitat	1.5	17.5	1.5	23.5	0.0	5.9
Other rivers and streams	3.5	30.8	3.5	36.2	0.0	5.3
Ditches	15.4	62.4	15.3	73.2	0.0	10.8
Canals	0.0	0.0	0.0	0.0	0.0	0.0
Culvert	0.2	0.2	0.2	0.2	0.0	0.0

Return to results menu

Trading summary hedgerows

Trading summary watercourses

Trading Summary

Distinctiveness Group	Trading Rule	Trading Satisfied?
Very High	Same habitat required – bespoke compensation option ⚠	Yes ✓
High	Same habitat required =	Yes ✓
Medium	Same broad habitat or a higher distinctiveness habitat required (≥)	No ▲
Low	Same distinctiveness or better habitat required ≥	Yes ✓

Very High Distinctiveness

Habitat group	Group	On-site unit change	Off-site unit change	Project-wide unit change	Unit losses
Grassland - Lowland dry acid grassland	Grassland	0.00	0.00	0.00	
Grassland - Lowland meadows	Grassland	0.00	0.00	0.00	
Grassland - Upland hay meadows	Grassland	0.00	0.00	0.00	
Heathland and shrub - Mountain heaths and willow scrub	Heathland and shrub	0.00	0.00	0.00	
Lakes - Aquifer fed naturally fluctuating water bodies	Lakes	0.00	0.00	0.00	
Sparsely vegetated land - Calaminarian grasslands	Sparsely vegetated land	0.00	0.00	0.00	
Sparsely vegetated land - Limestone pavement	Sparsely vegetated land	0.00	0.00	0.00	
Wetland - Blanket bog	Wetland	0.00	0.00	0.00	
Wetland - Depressions on peat substrates (H7150)	Wetland	0.00	0.00	0.00	
Wetland - Fens (upland and lowland)	Wetland	0.00	0.00	0.00	
Wetland - Lowland raised bog	Wetland	0.00	0.00	0.00	
Wetland - Oceanic valley mire[1] (D2.1)	Wetland	0.00	0.00	0.00	
Wetland - Purple moor grass and rush pastures	Wetland	0.00	0.00	0.00	
Wetland - Transition mires and quaking bogs (H7140)	Wetland	0.00	0.00	0.00	
Woodland and forest - Wood-pasture and parkland	Woodland and forest	0.00	0.00	0.00	
Rocky shore - High energy littoral rock - on peat, clay or chalk	Rocky shore	0.00	0.00	0.00	
Rocky shore - Moderate energy littoral rock - on peat, clay or chalk	Rocky shore	0.00	0.00	0.00	
Rocky shore - Low energy littoral rock - on peat, clay or chalk	Rocky shore	0.00	0.00	0.00	
Rocky shore - Features of littoral rock - on peat, clay or chalk	Rocky shore	0.00	0.00	0.00	
Intertidal sediment - Littoral seagrass on peat, clay or chalk	Intertidal sediment	0.00	0.00	0.00	
		0.00	0.00	0.00	0.00

Very High Distinctiveness Summary

Very High Distinctiveness Units available to offset lower distinctiveness deficit	0.00
Remaining losses; Like for like not satisfied	0.00

High Distinctiveness

Habitat group	Group	On-site unit change	Off-site unit change	Project-wide unit change	Losses not yet accounted for
Grassland - Traditional orchards	Grassland	0.00	0.00	0.00	
Grassland - Floodplain wetland mosaic and CFGM	Grassland	0.00	0.00	0.00	
Grassland - Lowland calcareous grassland	Grassland	0.00	0.00	0.00	
Grassland - Tall herb communities (H6430)	Grassland	0.00	0.00	0.00	
Grassland - Upland calcareous grassland	Grassland	0.00	0.00	0.00	
Heathland and shrub - Lowland Heathland	Heathland and shrub	0.00	0.00	0.00	
Heathland and shrub - Dunes with sea buckthorn (H2160)	Heathland and shrub	0.00	0.00	0.00	
Heathland and shrub - Upland heathland	Heathland and shrub	0.00	0.00	0.00	
Lakes - High alkalinity lakes	Lakes	0.00	0.00	0.00	
Lakes - Low alkalinity lakes	Lakes	0.00	0.00	0.00	
Lakes - Marl lakes	Lakes	0.00	0.00	0.00	
Lakes - Moderate alkalinity lakes	Lakes	0.00	0.00	0.00	
Lakes - Peat lakes	Lakes	0.00	0.00	0.00	
Lakes - Ponds (priority habitat)	Lakes	0.00	0.00	0.00	
Lakes - Temporary lakes ponds and pools (H3170)	Lakes	0.00	0.00	0.00	
Sparsely vegetated land - Coastal sand dunes	Sparsely vegetated land	0.00	0.00	0.00	
Sparsely vegetated land - Coastal vegetated shingle	Sparsely vegetated land	0.00	0.00	0.00	
Sparsely vegetated land - Inland rock outcrop and scree habitats	Sparsely vegetated land	0.00	0.00	0.00	
Sparsely vegetated land - Maritime cliff and slopes	Sparsely vegetated land	0.00	0.00	0.00	
Urban - Open mosaic habitats on previously developed land	Urban	0.00	0.00	0.00	
Wetland - Reedbeds	Wetland	0.00	0.00	0.00	
Woodland and forest - Felled/Replacement for felled woodland	Woodland and forest	0.00	0.00	0.00	
Woodland and forest - Lowland beech and yew woodland	Woodland and forest	0.00	0.00	0.00	
Woodland and forest - Lowland mixed deciduous woodland	Woodland and forest	0.00	0.00	0.00	
Woodland and forest - Native pine woodlands	Woodland and forest	0.00	0.00	0.00	
Woodland and forest - Upland birchwoods	Woodland and forest	0.00	0.00	0.00	
Woodland and forest - Upland mixed ashwoods	Woodland and forest	0.00	0.00	0.00	
Woodland and forest - Upland oakwood	Woodland and forest	0.00	0.00	0.00	
Woodland and forest - Wet woodland	Woodland and forest	0.00	0.00	0.00	
Coastal lagoons - Coastal lagoons	Coastal lagoons	0.00	0.00	0.00	
Rocky shore - High energy littoral rock	Rocky shore	0.00	0.00	0.00	
Rocky shore - Moderate energy littoral rock	Rocky shore	0.00	0.00	0.00	
Rocky shore - Low energy littoral rock	Rocky shore	0.00	0.00	0.00	
Rocky shore - Features of littoral rock	Rocky shore	0.00	0.00	0.00	
Intertidal sediment - Littoral mud	Intertidal sediment	0.00	0.00	0.00	
Intertidal sediment - Littoral mixed sediments	Intertidal sediment	0.00	0.00	0.00	
Coastal saltmarsh - Saltmarshes and saline reedbeds	Coastal saltmarsh	0.00	0.00	0.00	
Intertidal sediment - Littoral biogenic reefs - Mussels	Intertidal sediment	0.00	0.00	0.00	
Intertidal sediment - Littoral biogenic reefs - Sabellaria	Intertidal sediment	0.00	0.00	0.00	
Intertidal sediment - Features of littoral sediment	Intertidal sediment	0.00	0.00	0.00	
Intertidal sediment - Littoral muddy sand	Intertidal sediment	0.00	0.00	0.00	
Intertidal sediment - Littoral seagrass	Intertidal sediment	0.00	0.00	0.00	
		0.00	0.00	0.00	0.00

High Distinctiveness Summary

High Distinctiveness Units available to offset lower distinctiveness deficit	0.00
Remaining losses; Like for like not satisfied	0.00

Medium Distinctiveness

Habitat group	Group	On-site unit change	Off-site unit change	Project wide unit change	Cumulative broad habitat change
Cropland - Arable field margins cultivated annually	Cropland	0.00	0.00	0.00	
Cropland - Arable field margins game bird mix	Cropland	-16.59	0.00	-16.59	-14.52 ⚠
Cropland - Arable field margins pollen and nectar	Cropland	-4.20	0.00	-4.20	
Cropland - Arable field margins tussocky	Cropland	6.26	0.00	6.26	
Grassland - Other lowland acid grassland	Grassland	0.00	0.00	0.00	
Grassland - Other neutral grassland	Grassland	1396.25	0.00	1396.25	1396.25 ✓
Grassland - Upland acid grassland	Grassland	0.00	0.00	0.00	
Heathland and shrub - Blackthorn scrub	Heathland and shrub	0.00	0.00	0.00	
Heathland and shrub - Bramble scrub	Heathland and shrub	0.00	0.00	0.00	
Heathland and shrub - Gorse scrub	Heathland and shrub	0.00	0.00	0.00	
Heathland and shrub - Hawthorn scrub	Heathland and shrub	0.00	0.00	0.00	29.03 ✓
Heathland and shrub - Willow scrub	Heathland and shrub	0.00	0.00	0.00	
Heathland and shrub - Hazel scrub	Heathland and shrub	0.00	0.00	0.00	
Heathland and shrub - Mixed scrub	Heathland and shrub	29.03	0.00	29.03	
Lakes - Ponds (non-priority habitat)	Lakes	0.00	0.00	0.00	0.00
Lakes - Reservoirs	Lakes	0.00	0.00	0.00	
Sparsely vegetated land - Other inland rock and scree	Sparsely vegetated land	0.00	0.00	0.00	0.00
Urban - Cemeteries and churchyards	Urban	0.00	0.00	0.00	0.00
Urban - Biodiverse green roof	Urban	0.00	0.00	0.00	
Individual trees - Urban tree	Individual trees	0.00	0.00	0.00	6.79 ✓
Individual trees - Rural tree	Individual trees	6.79	0.00	6.79	
Woodland and forest - Other Scot's pine woodland	Woodland and forest	0.00	0.00	0.00	51.74 ✓
Woodland and forest - Other woodland; broadleaved	Woodland and forest	51.74	0.00	51.74	
Woodland and forest - Other woodland; mixed	Woodland and forest	0.00	0.00	0.00	
Intertidal sediment - Littoral coarse sediment	Intertidal sediment	0.00	0.00	0.00	0.00
Intertidal sediment - Littoral sand	Intertidal sediment	0.00	0.00	0.00	
Intertidal hard structures - Artificial hard structures with integrated greening of grey infrastructure (IGGI)	Intertidal hard structures	0.00	0.00	0.00	
		1469.28	0.00	1469.28	

Medium Distinctiveness Summary

Medium Distinctiveness Units available to offset lower distinctiveness deficit	1483.81 ✓
Medium Distinctiveness broad habitat losses to be offset by trading up	-14.52 ⚠
Medium Distinctiveness Unit deficit (required to meet trading rules)	-14.52 ▲

Low Distinctiveness

Habitat group	Group	On-site unit change	Off-site unit change	Project wide unit change
Cropland - Cereal crops	Cropland	-969.88	0.00	-969.88 ⚠
Cropland - Horticulture	Cropland	0.00	0.00	0.00
Cropland - Intensive orchards	Cropland	0.00	0.00	0.00
Cropland - Non-cereal crops	Cropland	-116.88	0.00	-116.88 ⚠
Cropland - Temporary grass and clover leys	Cropland	-127.31	0.00	-127.31 ⚠
Cropland - Winter stubble	Cropland	0.00	0.00	0.00
Grassland - Modified grassland	Grassland	894.07	0.00	894.07 ✓
Grassland - Bracken	Grassland	0.00	0.00	0.00
Heathland and shrub - Rhododendron scrub	Heathland and shrub	0.00	0.00	0.00
Lakes - Ornamental lake or pond	Lakes	0.00	0.00	0.00
Sparsely vegetated land - Ruderal/ephemeral	Sparsely vegetated land	-5.38	0.00	-5.38 ⚠
Sparsely vegetated land - Tall forbs	Sparsely vegetated land	0.00	0.00	0.00
Urban - Bioswale	Urban	0.00	0.00	0.00
Urban - Bare ground	Urban	-3.43	0.00	-3.43 ⚠
Urban - Allotments	Urban	0.00	0.00	0.00
Urban - Facade-bound green wall	Urban	0.00	0.00	0.00
Urban - Ground based green wall	Urban	0.00	0.00	0.00
Urban - Ground level planters	Urban	0.00	0.00	0.00
Urban - Other green roof	Urban	0.00	0.00	0.00
Urban - Intensive green roof	Urban	0.00	0.00	0.00
Urban - Introduced shrub	Urban	0.00	0.00	0.00
Urban - Rain garden	Urban	0.00	0.00	0.00
Urban - Actively worked sand pit quarry or open cast mine	Urban	0.00	0.00	0.00
Urban - Sustainable drainage system	Urban	0.00	0.00	0.00
Urban - Vacant or derelict land	Urban	0.00	0.00	0.00
Urban - Vegetated garden	Urban	0.00	0.00	0.00
Woodland and forest - Other coniferous woodland	Woodland and forest	0.00	0.00	0.00
Coastal saltmarsh - Artificial saltmarshes and saline reedbeds	Coastal saltmarsh	0.00	0.00	0.00
Intertidal sediment - Artificial littoral coarse sediment	Intertidal sediment	0.00	0.00	0.00
Intertidal sediment - Artificial littoral mud	Intertidal sediment	0.00	0.00	0.00
Intertidal sediment - Artificial littoral sand	Intertidal sediment	0.00	0.00	0.00
Intertidal sediment - Artificial littoral muddy sand	Intertidal sediment	0.00	0.00	0.00
Intertidal sediment - Artificial littoral mixed sediments	Intertidal sediment	0.00	0.00	0.00
Intertidal sediment - Artificial littoral seagrass	Intertidal sediment	0.00	0.00	0.00
Intertidal sediment - Artificial littoral biogenic reefs	Intertidal sediment	0.00	0.00	0.00
Intertidal hard structures - Artificial hard structures	Intertidal hard structures	0.00	0.00	0.00
Intertidal hard structures - Artificial features of hard structures	Intertidal hard structures	0.00	0.00	0.00
Heathland and shrub - Other sea buckthorn scrub	Heathland and shrub	0.00	0.00	0.00
		-328.81	0.00	-328.81

Low Distinctiveness Summary

Units available to offset Low Distinctiveness deficit	1469.28 ✓
Low Distinctiveness net change in units	-328.81 ⚠
Cumulative surplus of units	1140.47 ✓

Return to results menu

Trading summary area habitats

Trading summary watercourses

Trading Summary

Distinctiveness Group	Trading Rule	Trading Satisfied?
Very High	Same habitat required =	Yes ✓
High	Like for like or better	Yes ✓
Medium	Same distinctiveness or better habitat required	Yes ✓
Low	Same distinctiveness or better habitat required	Yes ✓
Very Low	Same distinctiveness or better habitat required	Yes ✓

Very High Distinctiveness

Habitat group	On-site unit change	Off-site unit change	Project-wide unit change	
Species-rich native hedgerow with trees - associated with bank or ditch	13.73	0.00	13.73	✓
	13.73	0.00	13.73	

Very High Distinctiveness Summary

Very High Distinctiveness Units available to offset lower distinctiveness deficit	13.73	✓
Remaining losses; Like for like not satisfied	0.00	

High Distinctiveness

Habitat group	On-site unit change	Off-site unit change	Project wide unit change	
Species-rich native hedgerow with trees	191.07	0.00	191.07	✓
Species-rich native hedgerow - associated with bank or ditch	-10.70	0.00	-10.70	⚠
Native hedgerow with trees - associated with bank or ditch	8.14	0.00	8.14	✓
	188.51	0.00	188.51	

High Distinctiveness Summary

High Distinctiveness Units available to offset lower distinctiveness deficit	199.21	✓
High Distinctiveness losses to be offset by trading up	-10.70	⚠
Higher Distinctiveness surplus units minus any high distinctiveness deficit	3.03	✓

Medium Distinctiveness

Habitat group	On-site unit change	Off-site unit change	Project wide unit change	
Species-rich native hedgerow	-23.77	0.00	-23.77	⚠
Native hedgerow - associated with bank or ditch	-5.82	0.00	-5.82	⚠
Native hedgerow with trees	13.62	0.00	13.62	✓
Ecologically valuable line of trees	0.00	0.00	0.00	
Ecologically valuable line of trees - associated with bank or ditch	0.00	0.00	0.00	
	-15.97	0.00	-15.97	

Medium Distinctiveness Summary

Units available from higher distinctiveness habitats	202.24	✓
Medium Distinctiveness net change in units	-15.97	⚠
Cumulative availability of units	186.27	✓

Low Distinctiveness

Habitat group	On-site unit change	Off-site unit change	Project wide unit change	
Native hedgerow	-6.40	0.00	-6.40	⚠
Line of trees	18.67	0.00	18.67	✓
Line of trees - associated with bank or ditch	0.00	0.00	0.00	
	12.28	0.00	12.28	

Low Distinctiveness Summary

Low Distinctiveness net change in units	12.28	✓
Cumulative availability of units	198.55	✓

Very Low Distinctiveness

Habitat group	On-site unit change	Off-site unit change	Project wide unit change
Non-native and ornamental hedgerow	0.00	0.00	0.00
	0.00	0.00	0.00

Very Low Distinctiveness Summary

Very Low Distinctiveness net change in units	0.00	
Cumulative availability of units	198.55	✓

Return to results menu

Trading summary area habitats

Trading summary hedgerows

Trading Summary

Distinctiveness Group	Trading Rule	Trading Satisfied?
Very High	Same habitat required – bespoke compensation option ⚠	Yes ✓
High	Same habitat required =	Yes ✓
Medium	Same habitat required =	Yes ✓
Low	Better distinctiveness habitat required	Yes ✓

Very High Distinctiveness

Habitat group	On-site unit change	Off-site unit change	Project-wide unit change
Priority habitat	5.93	0.00	5.93 ✓
	5.93	0.00	5.93

Very High Distinctiveness Summary

Very High Distinctiveness Units available to offset lower distinctiveness deficit	5.93 ✓
Remaining losses; Like for like not satisfied	0.00

High Distinctiveness

Habitat group	On-site unit change	Off-site unit change	Project-wide unit change
Other rivers and streams	5.32	0.00	5.32 ✓
	5.32	0.00	5.32

High Distinctiveness Summary

High Distinctiveness Units available to offset lower distinctiveness deficit	5.32 ✓
Remaining losses; Like for like not satisfied	0.00

Medium Distinctiveness

Habitat group	On-site unit change	Off-site unit change	Project wide unit change
Ditches	10.80	0.00	10.80 ✓
Canals	0.00	0.00	0.00
	10.80	0.00	10.80

Medium Distinctiveness Summary

Medium Distinctiveness Units available to offset Lower Distinctiveness Deficit	10.80 ✓
Remaining losses; Like for like not satisfied	0.00

Low Distinctiveness

Habitat group	On-site unit change	Off-site unit change	Project wide unit change
Culvert	0.03	0.00	0.03 ✓
	0.03	0.00	0.03

Low Distinctiveness Summary

Low Distinctiveness net change in units	0.03 ✓
Cumulative availability of units	22.08 ✓

Credits Required by Tier/Module	
Tier	Credits Required
A1	29.05 ▲
A2	0.00
A3	0.00
A4	0.00
A5	0.00
H	0.00
W	0.00

*The spatial risk multiplier has already been applied to calculate these values.

Summary of sites providing area habitat unit gains						
Gain site reference	Off-site units baseline	Off-site units retained	Off-site units enhanced	Off-site units created	Off-site unit change per gain site (pre-SRM)	Off-site unit change per gain site (post-SRM)

Summary of sites providing hedgerow unit gains						
Gain site reference	Off-site units baseline	Off-site units retained	Off-site units enhanced	Off-site units created	Off-site unit change per gain site (pre-SRM)	Off-site unit change per gain site (post-SRM)

Summary of sites providing watercourse unit gains						
Gain site reference	Off-site units baseline	Off-site units retained	Off-site units enhanced	Off-site units created	Off-site unit change per gain site (pre-SRM)	Off-site unit change per gain site (post-SRM)

Irreplaceable area habitats on-site

For further information please refer to the irreplaceable habitats section of the metric user guide. This sheet is autopopulated from the A1 on-site habitat baseline tab, with the exception of irreplaceable habitat name.

Habitat reference	Metric habitat type	Irreplaceable habitat name	Total area at baseline	Area retained	Area enhanced	Area lost	Bespoke compensation agreed for losses?	User comments	Planning authority comments	Habitat reference number
46	Individual trees - Rural tree		3.03	3.03	0.00	0.00				
	Irreplaceable habitat area including individual trees, green walls and intertidal hard structures:		3.03							
	Total irreplaceable habitat area excluding individual trees, green walls and intertidal hard structures:		0.00							

Irreplaceable area habitats off-site

For further information please refer to the irreplaceable habitats section of the metric user guide. This sheet is autopopulated from the D1 off-site habitat baseline tab, with the exception of irreplaceable habitat name.

Habitat reference	Metric Habitat type	Irreplaceable habitat name	Total area at baseline	Area retained	Area enhanced	Area lost	Bespoke compensation agreed for losses?	User comments	Planning authority comments	Habitat reference number
	Irreplaceable habitat area including individual trees, green walls and intertidal hard structures:		0.00							
	Total irreplaceable habitat area excluding individual trees, Green walls and intertidal hard structures:		0.00							

Project Name: Lime Down Solar Park Map Reference:

A-1 On-Site Habitat Baseline

Condense / Show Columns

Condense / Show Rows

Main Menu

Area habitat summary	
Total Net Unit Change	1140.47
Total Net % Change	37.64%
Trading Rules Satisfied	No - check trading summaries ⚠

Please ensure the watercourse details for any watercourse footprints recorded are included in the watercourse tabs ⚠

	Existing area habitats				Distinctiveness	Condition	Strategic significance	Required Action to Meet Trading Rules	Ecological baseline							Comments		
Ref	Broad Habitat	Habitat Type	Irreplaceable habitat	Area (hectares)	Distinctiveness	Condition	Strategic significance		Total habitat units	Area retained	Area enhanced	Baseline units retained	Baseline units enhanced	Area habitat lost	Units lost	Bespoke compensation agreed for losses of VHDH or irreplaceable habitat	User comments	Planning authority comments	Habitat reference number
1	Cropland	Arable field margins cultivated annually	No	0.1806	Medium	Condition Assessment N/A	Area/compensation not in local strategy/ no local strategy	Same broad habitat or a higher distinctiveness habitat required (2)	0.72	0.1806	0	0.72	0.00	0.00	0.00				
2	Cropland	Arable field margins game bird mix	No	4.1466	Medium	Condition Assessment N/A	Area/compensation not in local strategy/ no local strategy	Same broad habitat or a higher distinctiveness habitat required (2)	16.59	0	0	0.00	0.00	4.15	16.59				
3	Cropland	Arable field margins pollen and nectar	No	1.0488	Medium	Condition Assessment N/A	Area/compensation not in local strategy/ no local strategy	Same broad habitat or a higher distinctiveness habitat required (2)	4.20	0	0	0.00	0.00	1.05	4.20				
4	Cropland	Arable field margins tussocky	No	1.9774	Medium	Condition Assessment N/A	Area/compensation not in local strategy/ no local strategy	Same broad habitat or a higher distinctiveness habitat required (2)	7.91	0.8425	0	3.37	0.00	1.13	4.54				
5	Cropland	Cereal crops	No	658.963	Low	Condition Assessment N/A	Area/compensation not in local strategy/ no local strategy	Same distinctiveness or better habitat required ≥	1317.93	174.0238	0	348.05	0.00	484.94	969.88				
6	Cropland	Non-cereal crops	No	151.5155	Low	Condition Assessment N/A	Area/compensation not in local strategy/ no local strategy	Same distinctiveness or better habitat required ≥	303.03	33.8041	0	67.61	0.00	117.71	235.42				
7	Cropland	Temporary grass and clover leys	No	116.0273	Low	Condition Assessment N/A	Area/compensation not in local strategy/ no local strategy	Same distinctiveness or better habitat required ≥	232.05	52.3735	0	104.75	0.00	63.65	127.31				
8	Cropland	Winter stubble	No	3.9507	Low	Condition Assessment N/A	Area/compensation not in local strategy/ no local strategy	Same distinctiveness or better habitat required ≥	7.90	3.9507	0	7.90	0.00	0.00	0.00				
9	Grassland	Modified grassland	No	35.6549	Low	Good	Area/compensation not in local strategy/ no local strategy	Same distinctiveness or better habitat required ≥	213.93	24.1406	0	144.84	0.00	11.51	69.09				
10	Grassland	Modified grassland	No	1.3648	Low	Good	Area/compensation not in local strategy/ no local strategy	Same distinctiveness or better habitat required ≥	8.19	0	1.3648	0.00	8.19	0.00	0.00				
11	Grassland	Modified grassland	No	6.3611	Low	Moderate	Area/compensation not in local strategy/ no local strategy	Same distinctiveness or better habitat required ≥	25.44	6.2876	0	25.15	0.00	0.07	0.29				
12	Grassland	Modified grassland	No	0.0444	Low	Moderate	Area/compensation not in local strategy/ no local strategy	Same distinctiveness or better habitat required ≥	0.18	0	0.0444	0.00	0.18	0.00	0.00				
13	Grassland	Modified grassland	No	0.216	Low	Moderate	Area/compensation not in local strategy/ no local strategy	Same distinctiveness or better habitat required ≥	0.86	0	0.216	0.00	0.86	0.00	0.00				
14	Grassland	Modified grassland	No	0.3604	Low	Moderate	Area/compensation not in local strategy/ no local strategy	Same distinctiveness or better habitat required ≥	1.44	0	0.3604	0.00	1.44	0.00	0.00				
15	Grassland	Modified grassland	No	124.6142	Low	Poor	Area/compensation not in local strategy/ no local strategy	Same distinctiveness or better habitat required ≥	249.23	97.5175	0	195.04	0.00	27.10	54.19				
16	Grassland	Modified grassland	No	3.105	Low	Poor	Area/compensation not in local strategy/ no local strategy	Same distinctiveness or better habitat required ≥	6.21	0	3.105	0.00	6.21	0.00	0.00				
17	Grassland	Modified grassland	No	2.7551	Low	Poor	Area/compensation not in local strategy/ no local strategy	Same distinctiveness or better habitat required ≥	5.51	0	2.7551	0.00	5.51	0.00	0.00				
18	Grassland	Modified grassland	No	11.0431	Low	Poor	Area/compensation not in local strategy/ no local strategy	Same distinctiveness or better habitat required ≥	22.09	0	11.0431	0.00	22.09	0.00	0.00				
19	Grassland	Modified grassland	No	0.9046	Low	Poor	Area/compensation not in local strategy/ no local strategy	Same distinctiveness or better habitat required ≥	1.81	0	0.9046	0.00	1.81	0.00	0.00				
20	Grassland	Other neutral grassland	No	6.4514	Medium	Good	Area/compensation not in local strategy/ no local strategy	Same broad habitat or a higher distinctiveness habitat required (2)	77.42	2.98	0	35.76	0.00	3.47	41.66				
21	Grassland	Other neutral grassland	No	2.8402	Medium	Moderate	Area/compensation not in local strategy/ no local strategy	Same broad habitat or a higher distinctiveness habitat required (2)	22.72	2.8402	0	22.72	0.00	0.00	0.00				
22	Grassland	Other neutral grassland	No	5.4746	Medium	Poor	Area/compensation not in local strategy/ no local strategy	Same broad habitat or a higher distinctiveness habitat required (2)	21.90	1.2546	0	5.02	0.00	4.22	16.88				
23	Grassland	Other neutral grassland	No	2.3134	Medium	Poor	Area/compensation not in local strategy/ no local strategy	Same broad habitat or a higher distinctiveness habitat required (2)	9.25	0	2.3134	0.00	9.25	0.00	0.00				
24	Grassland	Traditional orchards	No	0.1118	High	Moderate	Area/compensation not in local strategy/ no local strategy	Same habitat required =	1.34	0.1118	0	1.34	0.00	0.00	0.00				
25	Heathland and shrub	Bramble scrub	No	0.0247	Medium	Condition Assessment N/A	Area/compensation not in local strategy/ no local strategy	Same broad habitat or a higher distinctiveness habitat required (2)	0.10	0.0247	0	0.10	0.00	0.00	0.00				
26	Heathland and shrub	Mixed scrub	No	1.0493	Medium	Good	Area/compensation not in local strategy/ no local strategy	Same broad habitat or a higher distinctiveness habitat required (2)	12.59	1.0493	0	12.59	0.00	0.00	0.00				
27	Heathland and shrub	Mixed scrub	No	0.739	Medium	Moderate	Area/compensation not in local strategy/ no local strategy	Same broad habitat or a higher distinctiveness habitat required (2)	5.91	0.675	0	5.40	0.00	0.06	0.51				
28	Heathland and shrub	Mixed scrub	No	2.4699	Medium	Poor	Area/compensation not in local strategy/ no local strategy	Same broad habitat or a higher distinctiveness habitat required (2)	9.88	2.3605	0	9.44	0.00	0.11	0.44				
29	Heathland and shrub	Mixed scrub	No	0.0282	Medium	Poor	Area/compensation not in local strategy/ no local strategy	Same broad habitat or a higher distinctiveness habitat required (2)	0.11	0	0.0282	0.00	0.11	0.00	0.00				
30	Lakes	Ponds (priority habitat)	No	0.7045	High	Moderate	Area/compensation not in local strategy/ no local strategy	Same habitat required =	8.45	0.7045	0	8.45	0.00	0.00	0.00				
31	Lakes	Ponds (priority habitat)	No	0.1602	High	Poor	Area/compensation not in local strategy/ no local strategy	Same habitat required =	0.96	0.1602	0	0.96	0.00	0.00	0.00				
32	Sparsely vegetated land	Ruderal/Ephemeral	No	2.5992	Low	Good	Area/compensation not in local strategy/ no local strategy	Same distinctiveness or better habitat required ≥	15.60	2.0463	0	12.28	0.00	0.55	3.32				
33	Sparsely vegetated land	Ruderal/Ephemeral	No	0.5816	Low	Moderate	Area/compensation not in local strategy/ no local strategy	Same distinctiveness or better habitat required ≥	2.33	0.0651	0	0.26	0.00	0.52	2.07				
34	Sparsely vegetated land	Ruderal/Ephemeral	No	1.0517	Low	Poor	Area/compensation not in local strategy/ no local strategy	Same distinctiveness or better habitat required ≥	2.10	1.0517	0	2.10	0.00	0.00	0.00				
35	Urban	Allotments	No	0.2588	Low	Poor	Area/compensation not in local strategy/ no local strategy	Same distinctiveness or better habitat required ≥	0.52	0.2588	0	0.52	0.00	0.00	0.00				
36	Urban	Artificial unvegetated, unsealed surface	No	10.0393	V.Low	N/A - Other	Area/compensation not in local strategy/ no local strategy	Compensation Not Required	0.00	8.7993	0	0.00	0.00	1.24	0.00				
37	Urban	Bare ground	No	1.735	Low	Poor	Area/compensation not in local strategy/ no local strategy	Same distinctiveness or better habitat required ≥	3.47	0.0198	0	0.04	0.00	1.72	3.43				
38	Urban	Developed land; sealed surface	No	29.0712	V.Low	N/A - Other	Area/compensation not in local strategy/ no local strategy	Compensation Not Required	0.00	28.8773	0	0.00	0.00	0.19	0.00				
39	Watercourse footprint	Watercourse footprint	No	0.137	V.low	N/A - Other	Area/compensation not in local strategy/ no local strategy	Compensation Not Required	0.00	0.1364	0	0.00	0.00	0.00	0.00				
40	Woodland and forest	Lowland mixed deciduous woodland	No	10.5753	High	Good	Area/compensation not in local strategy/ no local strategy	Same habitat required =	190.36	10.5753	0	190.36	0.00	0.00	0.00				
41	Woodland and forest	Lowland mixed deciduous woodland	No	7.0022	High	Moderate	Area/compensation not in local strategy/ no local strategy	Same habitat required =	84.03	7.0022	0	84.03	0.00	0.00	0.00				
42	Woodland and forest	Lowland mixed deciduous woodland	No	0.3691	High	Poor	Area/compensation not in local strategy/ no local strategy	Same habitat required =	2.21	0.3691	0	2.21	0.00	0.00	0.00				
43	Woodland and forest	Other coniferous woodland	No	3.9446	Low	Poor	Area/compensation not in local strategy/ no local strategy	Same distinctiveness or better habitat required ≥	7.89	3.9446	0	7.89	0.00	0.00	0.00				
44	Woodland and forest	Other woodland; broadleaved	No	8.7489	Medium	Moderate	Area/compensation not in local strategy/ no local strategy	Same broad habitat or a higher distinctiveness habitat required (2)	69.99	8.7489	0	69.99	0.00	0.00	0.00				
45	Woodland and forest	Other woodland; broadleaved	No	3.6968	Medium	Poor	Area/compensation not in local strategy/ no local strategy	Same broad habitat or a higher distinctiveness habitat required (2)	14.79	3.6968	0	14.79	0.00	0.00	0.00				
46	Individual trees	Rural tree	Yes	3.0256	Medium	Good	Area/compensation not in local strategy/ no local strategy	Bespoke compensation likely to be required	0.00	3.0256	0	Irreplaceable habitat - no units generated ⚠	0.00	0.00	0.00				
47	Individual trees	Rural tree	No	3.126	Medium	Good	Area/compensation not in local strategy/ no local strategy	Same broad habitat or a higher distinctiveness habitat required (2)	37.51	3.126	0	37.51	0.00	0.00	0.00				
48	Individual trees	Rural tree	No	0.1855	Medium	Moderate	Area/compensation not in local strategy/ no local strategy	Same broad habitat or a higher distinctiveness habitat required (2)	1.48	0.1855	0	1.48	0.00	0.00	0.00				
49	Individual trees	Rural tree	No	0.1181	Medium	Good	Area/compensation not in local strategy/ no local strategy	Same broad habitat or a higher distinctiveness habitat required (2)	1.42	0	0	0.00	0.00	0.12	1.42				
50																			
		Total habitat area		1232.87					3029.55	487.21	22.14	1422.67	56.65	723.53	1581.22				
		Site Area (Excluding area of individual trees, green walls, intertidal hard structures)		1228.41															

Total area lost (excluding area of individual trees, green walls and intertidal hard structures)	723.40

M² to hectares conversion tool:	Select a unit	Hectares	M²

Project Name: Lime Down Solar Park Map Reference:

A-2 On-Site Habitat Creation

Condense / Show Columns

Condense / Show Rows

Main Menu

Area habitat summary	
Total Net Unit Change	1140.47
Total Net % Change	37.64%
Trading Rules Satisfied	No - check trading summaries ▲
Area Check	Area Acceptable ✓

	Post intervention habitats												
				Distinctiveness	Condition	Strategic significance	Temporal multiplier		Difficulty		Comments		
Ref	Broad Habitat	Proposed habitat	Area (hectares)	Distinctiveness	Condition	Strategic significance	Standard or adjusted time to target condition	Final time to target condition (years)	Final difficulty of creation	Habitat units delivered	User comments	Planning authority comments	Habitat reference number
1	Cropland	Arable field margins tussocky	2.7974	Medium	Condition Assessment N/A	Area/compensation not in local strategy/ no local strategy	Standard time to target condition applied	1	Low	10.80			
2	Cropland	Non-cereal crops	61.4192	Low	Condition Assessment N/A	Area/compensation not in local strategy/ no local strategy	Standard time to target condition applied	1	Low	118.54			
3	Grassland	Modified grassland	73.45	Low	Good	Area/compensation not in local strategy/ no local strategy	Standard time to target condition applied	7	Low	343.43			
4	Grassland	Modified grassland	366.2049	Low	Poor	Area/compensation not in local strategy/ no local strategy	Standard time to target condition applied	1	Low	706.78			
5	Grassland	Other neutral grassland	81.11	Medium	Good	Area/compensation not in local strategy/ no local strategy	Standard time to target condition applied	10	Low	681.60			
6	Grassland	Other neutral grassland	97.9443	Medium	Moderate	Area/compensation not in local strategy/ no local strategy	Standard time to target condition applied	5	Low	655.70			
7	Heathland and shrub	Mixed scrub	4.2118	Medium	Moderate	Area/compensation not in local strategy/ no local strategy	Standard time to target condition applied	5	Low	28.20			
8	Heathland and shrub	Mixed scrub	0.2196	Medium	Moderate	Formally identified in local strategy	Standard time to target condition applied	5	Low	1.69			
9	Urban	Developed land; sealed surface	25.0105	V.Low	N/A - Other	Area/compensation not in local strategy/ no local strategy	Standard time to target condition applied	0	Low	0.00			
10	Woodland and forest	Other woodland; broadleaved	11.0354	Medium	Moderate	Area/compensation not in local strategy/ no local strategy	Standard time to target condition applied	15	Low	51.74			
11	Individual trees	Rural tree	2.6831	Medium	Moderate	Area/compensation not in local strategy/ no local strategy	Standard time to target condition applied	27	Low	8.20			
12													
13													
14													
15													
		Total habitat area	726.09							2606.66			

Site Area (Excluding area of individual trees, green walls, intertidal hard structures)	723.40

	Select a unit	Hectares	M²
M² to hectares conversion tool:			

Project Name: Lime Down Solar Park Map Reference:

A-3 On-Site Habitat Enhancement

Condense / Show Columns Condense / Show Rows

Main Menu

Area habitat summary	
Total Net Unit Change	1140.47
Total Net % Change	37.64%
Trading Rules Satisfied	No - check trading summaries ▲

	Baseline habitats	Post intervention habitats													Comments		
		Proposed Habitat (Broad habitat pre-populated but can be overridden)		Change in distinctiveness and condition					Strategic significance	Temporal risk multiplier		Difficulty risk multipliers					
Baseline ref	Baseline habitat	Proposed Broad Habitat	Proposed habitat	Distinctiveness change	Condition change	Area (hectares)	Distinctiveness	Condition	Strategic significance	Standard or adjusted time to target condition	Final time to target condition (years)	Final difficulty of enhancement	Habitat units delivered	User comments	Planning authority comments	Habitat reference number
10	Grassland - Modified grassland	Grassland	Other neutral grassland	Low - Medium	Lower Distinctiveness Habitat - Good	1.3648	Medium	Good	Area/compensation not in local strategy/ no local strategy	Standard time to target condition applied	15	Low	12.99			
12	Grassland - Modified grassland	Grassland	Modified grassland	Low - Low	Moderate - Good	0.0444	Low	Good	Area/compensation not in local strategy/ no local strategy	Standard time to target condition applied	10	Low	0.24			
13	Grassland - Modified grassland	Grassland	Other neutral grassland	Low - Medium	Lower Distinctiveness Habitat - Good	0.216	Medium	Good	Area/compensation not in local strategy/ no local strategy	Standard time to target condition applied	15	Low	1.88			
14	Grassland - Modified grassland	Grassland	Other neutral grassland	Low - Medium	Lower Distinctiveness Habitat - Moderate	0.3604	Medium	Moderate	Area/compensation not in local strategy/ no local strategy	Standard time to target condition applied	10	Low	2.45			
16	Grassland - Modified grassland	Grassland	Modified grassland	Low - Low	Poor - Good	3.105	Low	Good	Area/compensation not in local strategy/ no local strategy	Standard time to target condition applied	15	Low	13.49			
17	Grassland - Modified grassland	Grassland	Other neutral grassland	Low - Medium	Lower Distinctiveness Habitat - Good	2.7551	Medium	Good	Area/compensation not in local strategy/ no local strategy	Standard time to target condition applied	15	Low	21.66			
18	Grassland - Modified grassland	Grassland	Other neutral grassland	Low - Medium	Lower Distinctiveness Habitat - Moderate	11.0431	Medium	Moderate	Area/compensation not in local strategy/ no local strategy	Standard time to target condition applied	10	Low	68.49			
19	Grassland - Modified grassland	Grassland	Other neutral grassland	Low - Medium	Lower Distinctiveness Habitat - Poor	0.9046	Medium	Poor	Area/compensation not in local strategy/ no local strategy	Standard time to target condition applied	1	Low	3.56			
23	Grassland - Other neutral grassland	Grassland	Other neutral grassland	Medium - Medium	Poor - Moderate	2.3134	Medium	Moderate	Area/compensation not in local strategy/ no local strategy	Standard time to target condition applied	10	Low	15.73			
29	Heathland and shrub - Mixed scrub	Heathland and shrub	Mixed scrub	Medium - Medium	Poor - Moderate	0.0282	Medium	Moderate	Area/compensation not in local strategy/ no local strategy	Standard time to target condition applied	5	Low	0.21			
					Total habitat area	22.14							140.68			

Project Name: Lime Down Solar Park   Map Reference:

D-1 Off-Site Habitat Baseline

Condense / Show Columns   Condense / Show Rows

Main Menu

Area habitat summary	
Total Net Unit Change	1140.47
Total Net % Change	37.84%
Trading Rules Satisfied	No - check trading summaries ▲

	Existing area habitats				Distinctiveness		Condition		Strategic significance			Required Action to Meet Trading Rules	Spatial risk multiplier	Ecological baseline							Bespoke compensation agreed for losses of VHDH or irreplaceable habitat	Comments			
Ref	Broad habitat	Habitat type	Irreplaceable habitat	Area (hectares)	Distinctiveness	Score	Condition	Score	Strategic significance	Strategic significance	Strategic significance multiplier		Spatial risk category	Total habitat units	Area retained	Area enhanced	Baseline units retained	Baseline units enhanced	Area lost	Units lost		User comments	Planning authority comments	Habitat reference	Off-site reference
1																								
2																								
3																								
4																								
5																								
6																								
7																								
8																								
9																								
10																								
11																								
12																								
13																								
14																								
15																								
16																								
17																								
18																								
19																								
20																								
21																								
22																								
23																								
24																								
25																								
26																								
27																								
28																								
29																								
30																								
31																								
32																								
33																								
34																								
35																								
36																								
37																								
38																								
39																								
40																								
41																								
42																								
43																								
44																								
45																								
46																								
47																								
48																								
49																								
50																								
51																								
52																								
53																								
54																								
55																								
56																								
57																								
58																								
59																								
60																								
61																								
62																								
63																								
64																								
65																								
66																								
67																								
68																								
69																								
70																								
71																								
72																								
73																								
74																								
75																								
76																								
77																								
78																								
79																								
80																								
81																								
82																								
83																								
84																								
85																								
86																								
87																								
88																								
89																								
90																								
91																								
92																								
93																								
94																								
95																								
96																								
97																								
98																								
99																								
100																								
101																								
102																								
103																								
104																								
105																								
106																								
107																								
108																								
109																								
110																								
111																								
112																								
113																								
114																								
115																								
116																								
117																								
118																								
119																								
120																								
121																								
122																								
123																								
124																								
125																								
126																								
127																								
128																								
129																								
130																								
131																								
132																								
133																								
134																								
135																								
136																								
137																								
138																								
139																								
140																								
141																								
142																								
143																								
144																								
145																								
146																								
147																								
148																								
149																								
150																								
151																								
152																								
153																								
154																								
155																								
156																								
157																								
158																								
159																								
160																								
161																								
162																								
163																								
164																								
165																								
166																								
167																								
168																								
169																								
170																								
171																								
172																								
173																								
174																								
175																								
176																								
177																								
178																								
179																								
180																								
181																								
182																								
183																								
184																								
185																								
186																								
187																								
188																								
189																								
190																								
191																								
192																								
193																								
194																								
195																								
196																								
197																								
198																								
199																								
200																								
201																								
202																								
203																								
204																								
205																								
206																								
207																								
208																								
209																								
210																								
211																								
212																								
213																								
214																								
215																								
216																								
217																								
218																								
219																								
220																								
221																								
222																								
223																								
224																								
225																								
226																								
227																								
228																								
229																								
230																								
231																								
232																								
233																								
234																								
235																								
236																								
237																								
238																								
239																								
240																								
241																								
242																								
243																								
244																								
245																								
246																								
247																								
248																								
			Total habitat area	0.00										0.00	0.00	0.00	0.00	0.00	0.00	0.00					

Site Area (Excluding area of individual trees, green walls, intertidal hard structures)	0.00

M² to hectares conversion tool:	Select a unit	Hectares	M²

Total area lost (excluding area of individual trees, green walls and intertidal hard structures)	0.00

Project Name: Lime Down Solar Park   Map Reference:

D-2 Off-Site Habitat Creation

Condense / Show Columns | Condense / Show Rows | Main Menu

Area habitat summary	
Total Net Unit Change	1140.47
Total Net % Change	37.64%
Trading Rules Satisfied	No - check trading summaries ▲
Area Check	Area Acceptable ✓

Post intervention habitats

Ref	Broad Habitat	Proposed habitat	Area (hectares)	Distinctiveness	Score	Condition	Score	Strategic significance			Temporal risk multiplier						Difficulty risk multipliers				Spatial risk multiplier	Habitat units delivered	Comments				
								Strategic significance	Strategic significance	Strategic significance multiplier	Standard time to target condition (years)	Habitat created in advance (years)	Delay in starting habitat creation (years)	Standard or adjusted time to target condition	Final time to target condition (years)	Final time to target multiplier	Standard difficulty of creation	Applied difficulty multiplier	Final difficulty of creation	Difficulty multiplier applied	Spatial risk category		User comments	Planning authority comments	Habitat reference	Off-site reference	Baseline Ref
1																											
2																											
3																											
4																											
5																											
6																											
7																											
8																											
9																											
10																											
11																											
12																											
13																											
14																											
15																											
16																											
17																											
18																											
19																											
20																											
21																											
22																											
23																											
24																											
25																											
26																											
27																											
28																											
29																											
30																											
31																											
32																											
33																											
34																											
35																											
36																											
37																											
38																											
39																											
40																											
41																											
42																											
43																											
44																											
45																											
46																											
47																											
48																											
49																											
50																											
51																											
52																											
53																											
54																											
55																											
56																											
57																											
58																											
59																											
60																											
61																											
62																											
63																											
64																											
65																											
66																											
67																											
68																											
69																											
70																											
71																											
72																											
73																											
74																											
75																											
76																											
77																											
78																											
79																											
80																											
81																											
82																											
83																											
84																											
85																											
86																											
87																											
88																											
89																											
90																											
91																											
92																											
93																											
94																											
95																											
96																											
97																											
98																											
99																											
100																											
101																											
102																											
103																											
104																											
105																											
106																											
107																											
108																											
109																											
110																											
111																											
112																											
113																											
114																											
115																											
116																											
117																											
118																											
119																											
120																											
121																											
122																											
123																											
124																											
125																											
126																											
127																											
128																											
129																											
130																											
131																											
132																											
133																											
134																											
135																											
136																											
137																											
138																											
139																											
140																											
141																											
142																											
143																											
144																											
145																											
146																											
147																											
148																											
149																											
150																											
151																											
152																											
153																											
154																											
155																											
156																											
157																											
158																											
159																											
160																											
161																											
162																											
163																											
164																											
165																											
166																											
167																											
168																											
169																											
170																											
171																											
172																											
173																											
174																											
175																											
176																											
177																											
178																											
179																											
180																											
181																											
182																											
183																											
184																											
185																											
186																											
187																											
188																											
189																											
190																											
191																											
192																											
193																											
194																											
195																											
196																											
197																											
198																											
199																											
200																											
201																											
202																											
203																											
204																											
205																											
206																											
207																											
208																											
209																											
210																											
211																											
212																											
213																											
214																											
215																											
216																											
217																											
218																											
219																											
220																											
221																											
222																											
223																											
224																											
225																											
226																											
227																											
228																											
229																											
230																											
231																											
232																											
233																											
234																											
235																											
236																											
237																											
238																											
239																											
240																											
241																											
242																											
243																											
244																											
245																											
246																											
		Total habitat area	0.00																			0.00					

Site Area (Excluding area of individual trees, green walls, intertidal hard structures)	0.00

M² to hectares conversion tool:	Select a unit	Hectares	M²

Project Name: Lime Down Solar Park Map Reference:

D-3 Off-Site Habitat Enhancment

Condense / Show Columns | Condense / Show Rows | Main Menu

Area habitat summary	
Total Net Unit Change	1140.47
Total Net % Change	37.64%
Trading Rules Satisfied	No - check trading summaries ▲

											Post intervention habitats																											
	Baseline habitats										Proposed Habitat (Broad habitat pre-populated but can be overridden)		Change in distinctiveness and condition							Strategic significance			Temporal multiplier						Difficulty multipliers				Spatial risk multiplier			Comments			
Baseline ref	Baseline habitat	Total habitat area (hectares)	Baseline distinctiveness band	Baseline distinctiveness score	Baseline condition category	Baseline condition score	Baseline strategic significance category	Baseline strategic significance score	Baseline habitat units	Required Action to Meet Trading Rules	Proposed Broad Habitat	Proposed Habitat	Distinctiveness change	Condition change	Area (hectares)	Distinctiveness	Score	Condition	Score	Strategic significance	Strategic significance	Strategic significance multiplier	Standard time to target condition (years)	Habitat enhanced in advance (years)	Delay in starting habitat enhancement (years)	Standard or adjusted time to target condition	Final time to target condition (years)	Final time to target multiplier	Difficulty of enhancement category	Applied difficulty multiplier	Difficulty	Difficulty multiplier applied	Spatial risk category	Habitat units delivered	User comments	Planning authority comments	Habitat reference	Off-site reference
														Total habitat area	0.00																			0.00				

Project Name: Lime Down Solar Park Map Reference:

B-1 On-Site Hedge Baseline

Condense / Show Columns | Condense / Show Rows

Main Menu

Hedgerow summary	
Total Net Unit Change	198.55
Total Net % Change	12.78%
Trading Rules Satisfied	Yes ✓

	Existing hedgerow habitats			Distinctiveness	Condition	Strategic significance	Required Action to Meet Trading Rules	Ecological baseline							Comments		
Ref	Hedge number	Habitat type	Length (km)	Distinctiveness	Condition	Strategic significance		Total hedgerow units	Length retained	Length enhanced	Units retained	Units enhanced	Length lost	Units lost	User comments	Planning authority comments	Habitat reference number
1		Ecologically valuable line of trees	0.398	Medium	Good	Area/compensation not in local strategy/ no local strategy	Same distinctiveness band or better	4.78	0.398	0	4.78	0.00	0.00	0.00			
2		Ecologically valuable line of trees	0.184	Medium	Moderate	Area/compensation not in local strategy/ no local strategy	Same distinctiveness band or better	1.47	0.184	0	1.47	0.00	0.00	0.00			
3		Ecologically valuable line of trees	0.114	Medium	Poor	Area/compensation not in local strategy/ no local strategy	Same distinctiveness band or better	0.46	0.114	0	0.46	0.00	0.00	0.00			
4		Line of trees - associated with bank or ditch	0.32	Low	Good	Area/compensation not in local strategy/ no local strategy	Same distinctiveness band or better	1.92	0.32	0	1.92	0.00	0.00	0.00			
5		Line of trees - associated with bank or ditch	0.591	Low	Moderate	Area/compensation not in local strategy/ no local strategy	Same distinctiveness band or better	2.36	0.591	0	2.36	0.00	0.00	0.00			
6		Line of trees - associated with bank or ditch	0.111	Low	Poor	Area/compensation not in local strategy/ no local strategy	Same distinctiveness band or better	0.22	0.111	0	0.22	0.00	0.00	0.00			
7		Line of trees	1.032	Low	Moderate	Area/compensation not in local strategy/ no local strategy	Same distinctiveness band or better	4.13	1.022	0	4.09	0.00	0.01	0.04			
8		Line of trees	0.74	Low	Poor	Area/compensation not in local strategy/ no local strategy	Same distinctiveness band or better	1.48	0.716	0	1.43	0.00	0.02	0.05			
9		Native hedgerow - associated with bank or ditch	5.747	Medium	Good	Area/compensation not in local strategy/ no local strategy	Same distinctiveness band or better	68.96	5.519	0	66.23	0.00	0.23	2.74			
10		Native hedgerow - associated with bank or ditch	3.207	Medium	Moderate	Area/compensation not in local strategy/ no local strategy	Same distinctiveness band or better	25.66	3.134	0	25.07	0.00	0.07	0.58			
11		Native hedgerow - associated with bank or ditch	0.564	Medium	Moderate	Area/compensation not in local strategy/ no local strategy	Same distinctiveness band or better	4.51	0	0.564	0.00	4.51	0.00	0.00			
12		Native hedgerow - associated with bank or ditch	0.087	Medium	Poor	Area/compensation not in local strategy/ no local strategy	Same distinctiveness band or better	0.35	0.075	0	0.30	0.00	0.01	0.05			
13		Native hedgerow with trees - associated with bank or ditch	2.119	High	Good	Area/compensation not in local strategy/ no local strategy	Like for like or better	38.14	2.095	0	37.71	0.00	0.02	0.43			
14		Native hedgerow with trees - associated with bank or ditch	1.27	High	Moderate	Area/compensation not in local strategy/ no local strategy	Like for like or better	15.24	1.252	0	15.02	0.00	0.02	0.22			
15		Native hedgerow with trees - associated with bank or ditch	0.023	High	Moderate	Area/compensation not in local strategy/ no local strategy	Like for like or better	0.28	0	0.023	0.00	0.28	0.00	0.00			
16		Native hedgerow with trees - associated with bank or ditch	0.291	High	Poor	Area/compensation not in local strategy/ no local strategy	Like for like or better	1.75	0.291	0	1.75	0.00	0.00	0.00			
17		Native hedgerow with trees	1.55	Medium	Good	Area/compensation not in local strategy/ no local strategy	Same distinctiveness band or better	18.60	1.518	0	18.22	0.00	0.03	0.38			
18		Native hedgerow with trees	1.408	Medium	Moderate	Area/compensation not in local strategy/ no local strategy	Same distinctiveness band or better	11.26	1.371	0	10.97	0.00	0.04	0.30			
19		Native hedgerow	5.502	Low	Good	Area/compensation not in local strategy/ no local strategy	Same distinctiveness band or better	33.01	5.344	0	32.06	0.00	0.16	0.95			
20		Native hedgerow	2.897	Low	Moderate	Area/compensation not in local strategy/ no local strategy	Same distinctiveness band or better	11.59	2.734	0	10.94	0.00	0.16	0.65			
21		Native hedgerow	1.334	Low	Moderate	Area/compensation not in local strategy/ no local strategy	Same distinctiveness band or better	5.34	0	1.334	0.00	5.34	0.00	0.00			
22		Native hedgerow	0.25	Low	Poor	Area/compensation not in local strategy/ no local strategy	Same distinctiveness band or better	0.50	0.228	0	0.46	0.00	0.02	0.04			
23		Native hedgerow	0.195	Low	Poor	Area/compensation not in local strategy/ no local strategy	Same distinctiveness band or better	0.39	0	0.195	0.00	0.39	0.00	0.00			
24		Species-rich native hedgerow - associated with bank or ditch	15.049	High	Good	Area/compensation not in local strategy/ no local strategy	Like for like or better	270.88	14.708	0	264.74	0.00	0.34	6.14			
25		Species-rich native hedgerow - associated with bank or ditch	2.911	High	Moderate	Area/compensation not in local strategy/ no local strategy	Like for like or better	34.93	2.823	0	33.88	0.00	0.09	1.06			
26		Species-rich native hedgerow - associated with bank or ditch	0.612	High	Moderate	Area/compensation not in local strategy/ no local strategy	Like for like or better	7.34	0	0.612	0.00	7.34	0.00	0.00			
27		Species-rich native hedgerow with trees - associated with bank or ditch	11.987	V.High	Good	Area/compensation not in local strategy/ no local strategy	Like for like	287.69	11.91	0	285.84	0.00	0.08	1.85			
28		Species-rich native hedgerow with trees - associated with bank or ditch	2.796	V.High	Moderate	Area/compensation not in local strategy/ no local strategy	Like for like	44.74	2.749	0	43.98	0.00	0.05	0.75			
29		Species-rich native hedgerow with trees - associated with bank or ditch	0.341	V.High	Moderate	Area/compensation not in local strategy/ no local strategy	Like for like	5.46	0	0.341	0.00	5.46	0.00	0.00			
30		Species-rich native hedgerow with trees	13.089	High	Good	Area/compensation not in local strategy/ no local strategy	Like for like or better	235.60	12.991	0	233.84	0.00	0.10	1.76			
31		Species-rich native hedgerow with trees	3.544	High	Moderate	Area/compensation not in local strategy/ no local strategy	Like for like or better	42.53	3.494	0	41.93	0.00	0.05	0.60			
32		Species-rich native hedgerow with trees	1.001	High	Moderate	Area/compensation not in local strategy/ no local strategy	Like for like or better	12.01	0	1.001	0.00	12.01	0.00	0.00			
33		Species-rich native hedgerow with trees	0.225	High	Poor	Area/compensation not in local strategy/ no local strategy	Like for like or better	1.35	0.225	0	1.35	0.00	0.00	0.00			
34		Species-rich native hedgerow with trees	0.625	High	Poor	Area/compensation not in local strategy/ no local strategy	Like for like or better	3.75	0	0.625	0.00	3.75	0.00	0.00			
35		Species-rich native hedgerow	25.053	Medium	Good	Area/compensation not in local strategy/ no local strategy	Same distinctiveness band or better	300.64	24.885	0	298.62	0.00	0.17	2.02			
36		Species-rich native hedgerow	3.999	Medium	Moderate	Area/compensation not in local strategy/ no local strategy	Same distinctiveness band or better	31.99	3.931	0	31.45	0.00	0.07	0.54			
37		Species-rich native hedgerow	2.754	Medium	Moderate	Area/compensation not in local strategy/ no local strategy	Same distinctiveness band or better	22.03	0	2.754	0.00	22.03	0.00	0.00			
38		Species-rich native hedgerow	0.174	Medium	Poor	Area/compensation not in local strategy/ no local strategy	Same distinctiveness band or better	0.70	0.174	0	0.70	0.00	0.00	0.00			
39																	
40																	
41																	
42																	
43																	
			114.09					1554.03	104.91	7.45	1471.77	61.11	1.74	21.15			

Project Name: Lime Down Solar Park Map Reference:

B-2 On-Site Hedge Creation

Condense / Show Columns | Condense / Show Rows

Main Menu

Hedgerow summary	
Total Net Unit Change	198.55
Total Net % Change	12.78%
Tracing Rules Satisfied	Yes ✓

		Proposed habitats		Distinctiveness	Condition	Strategic significance	Temporal multiplier		Difficulty risk multipliers	Hedge units delivered	Comments		
Ref	New hedge number	Habitat type	Length (km)	Distinctiveness	Condition	Strategic significance	Standard or adjusted time to target condition	Final time to target condition (years)	Final difficulty of creation		User comments	Planning authority comments	Habitat reference number
1		Line of trees	8.761	Low	Moderate	Area/compensation not in local strategy/ no local strategy	Standard time to target condition applied	20	Low	17.19			
2		Line of trees	0.681	Low	Moderate	Formally identified in local strategy	Standard time to target condition applied	20	Low	1.54			
3		Line of trees	0.024	Low	Poor	Area/compensation not in local strategy/ no local strategy	Standard time to target condition applied	5	Low	0.04			
4		Native hedgerow - associated with bank or ditch	0.2	Medium	Good	Area/compensation not in local strategy/ no local strategy	Standard time to target condition applied	12	Low	1.57			
5		Native hedgerow - associated with bank or ditch	0.067	Medium	Moderate	Area/compensation not in local strategy/ no local strategy	Standard time to target condition applied	5	Low	0.45			
6		Native hedgerow - associated with bank or ditch	0.012	Medium	Poor	Area/compensation not in local strategy/ no local strategy	Standard time to target condition applied	1	Low	0.05			
7		Native hedgerow with trees - associated with bank or ditch	0.012	High	Good	Area/compensation not in local strategy/ no local strategy	Standard time to target condition applied	20	Low	0.11			
8		Native hedgerow with trees - associated with bank or ditch	0.012	High	Moderate	Area/compensation not in local strategy/ no local strategy	Standard time to target condition applied	10	Low	0.10			
9		Native hedgerow with trees	0.012	Medium	Good	Area/compensation not in local strategy/ no local strategy	Standard time to target condition applied	20	Low	0.07			
10		Native hedgerow with trees	0.037	Medium	Moderate	Area/compensation not in local strategy/ no local strategy	Standard time to target condition applied	10	Low	0.21			
11		Native hedgerow	0.11	Low	Good	Area/compensation not in local strategy/ no local strategy	Standard time to target condition applied	12	Low	0.43			
12		Native hedgerow	0.15	Low	Moderate	Area/compensation not in local strategy/ no local strategy	Standard time to target condition applied	5	Low	0.50			
13		Native hedgerow	0.022	Low	Poor	Area/compensation not in local strategy/ no local strategy	Standard time to target condition applied	1	Low	0.04			
14		Species-rich native hedgerow - associated with bank or ditch	0.256	High	Good	Area/compensation not in local strategy/ no local strategy	Standard time to target condition applied	12	Low	3.00			
15		Species-rich native hedgerow - associated with bank or ditch	0.083	High	Moderate	Area/compensation not in local strategy/ no local strategy	Standard time to target condition applied	5	Low	0.83			
16		Species-rich native hedgerow with trees - associated with bank or ditch	0.069	V.High	Good	Area/compensation not in local strategy/ no local strategy	Standard time to target condition applied	20	Low	0.81			
17		Species-rich native hedgerow with trees - associated with bank or ditch	0.059	V.High	Moderate	Area/compensation not in local strategy/ no local strategy	Standard time to target condition applied	10	Low	0.66			
18		Species-rich native hedgerow with trees	13.186	High	Good	Area/compensation not in local strategy/ no local strategy	Standard time to target condition applied	20	Low	116.39			
19		Species-rich native hedgerow with trees	2.678	High	Good	Formally identified in local strategy	Standard time to target condition applied	20	Low	27.18			
20		Species-rich native hedgerow with trees	0.036	High	Moderate	Area/compensation not in local strategy/ no local strategy	Standard time to target condition applied	10	Low	0.30			
21		Species-rich native hedgerow	0.062	Medium	Good	Area/compensation not in local strategy/ no local strategy	Standard time to target condition applied	12	Low	0.49			
22		Species-rich native hedgerow	0.051	Medium	Moderate	Area/compensation not in local strategy/ no local strategy	Standard time to target condition applied	5	Low	0.34			
23													
24													
25													
26													
27													
			26.58							172.30			

Project Name: Lime Down Solar Park Map Reference:

B-3 On-Site Hedge Enhancement

Condense / Show Columns Condense / Show Rows

Main Menu

Hedgerow summary	
Total Net Unit Change	198.55
Total Net % Change	12.78%
Trading Rules Satisfied	Yes ✓

	Baseline Habitats	Post intervention habitats													
			Change in distinctiveness and condition			Distinctiveness	Condition	Strategic significance	Temporal multiplier		Difficulty risk multipliers			Comments		
Baseline ref	Baseline habitat	Proposed habitat	Distinctiveness movement	Condition movement	Length (km)	Distinctiveness	Condition	Strategic significance	Standard or adjusted time to target condition	Final time to target condition (years)	Final difficulty of enhancement	Hedge units delivered	User comments	Planning authority comments	Habitat reference number
11	Native hedgerow - associated with bank or ditch	Native hedgerow with trees - associated with bank or ditch	Medium - High	Lower Distinctiveness Habitat - Good	0.564	High	Good	Area/compensation not in local strategy/ no local strategy	Standard time to target condition applied	10	Low	8.46			
15	Native hedgerow with trees - associated with bank or ditch	Native hedgerow with trees - associated with bank or ditch	High - High	Moderate - Good	0.023	High	Good	Area/compensation not in local strategy/ no local strategy	Standard time to target condition applied	4	Low	0.40			
21	Native hedgerow	Native hedgerow with trees	Low - Medium	Lower Distinctiveness Habitat - Good	1.334	Medium	Good	Area/compensation not in local strategy/ no local strategy	Standard time to target condition applied	10	Low	12.81			
23	Native hedgerow	Native hedgerow with trees	Low - Medium	Lower Distinctiveness Habitat - Moderate	0.195	Medium	Moderate	Area/compensation not in local strategy/ no local strategy	Standard time to target condition applied	10	Low	1.21			
26	Species-rich native hedgerow - associated with bank or ditch	Species-rich native hedgerow with trees - associated with bank or ditch	High - V.High	Lower Distinctiveness Habitat - Good	0.612	V.High	Good	Area/compensation not in local strategy/ no local strategy	Standard time to target condition applied	10	Low	12.49			
29	Species-rich native hedgerow with trees - associated with bank or ditch	Species-rich native hedgerow with trees - associated with bank or ditch	V.High - V.High	Moderate - Good	0.341	V.High	Good	Area/compensation not in local strategy/ no local strategy	Standard time to target condition applied	4	Low	7.82			
32	Species-rich native hedgerow with trees	Species-rich native hedgerow with trees	High - High	Moderate - Good	1.001	High	Good	Area/compensation not in local strategy/ no local strategy	Standard time to target condition applied	4	Low	17.22			
34	Species-rich native hedgerow with trees	Species-rich native hedgerow with trees	High - High	Poor - Moderate	0.625	High	Moderate	Area/compensation not in local strategy/ no local strategy	Standard time to target condition applied	6	Low	6.78			
37	Species-rich native hedgerow	Species-rich native hedgerow with trees	Medium - High	Lower Distinctiveness Habitat - Good	2.754	High	Good	Area/compensation not in local strategy/ no local strategy	Standard time to target condition applied	10	Low	41.32			
					7.45							108.50			

Project Name: Lime Down Solar Park Map Reference:

E-1 Off-Site Hedge Baseline

Condense / Show Columns

Condense / Show Rows

Main Menu

Hedgerow summary	
Total Net Unit Change	198.55
Total Net % Change	12.78%
Trading Rules Satisfied	Yes ✓

	Existing hedgerow habitats			Distinctiveness		Condition		Strategic significance			Required Action to Meet Trading Rules	Spatial risk multiplier	Ecological baseline							Comments			
Ref	Hedge number	Habitat type	Length (km)	Distinctiveness	Score	Condition	Score	Strategic significance	Strategic significance	Strategic significance multiplier		Spatial risk category	Total hedgerow units	Length retained	Length enhanced	Units retained	Units enhanced	Length lost	Units lost	User comments	Planning authority comments	Habitat reference	Off-site reference
1																							
2																							
3																							
4																							
5																							
6																							
7																							
8																							
9																							
10																							
11																							
12																							
13																							
14																							
15																							
16																							
17																							
18																							
19																							
20																							
21																							
22																							
23																							
24																							
25																							
26																							
27																							
28																							
29																							
30																							
31																							
32																							
33																							
34																							
35																							
36																							
37																							
38																							
39																							
40																							
41																							
42																							
43																							
44																							
45																							
46																							
47																							
48																							
49																							
50																							
51																							
52																							
53																							
54																							
55																							
56																							
57																							
58																							
59																							
60																							
61																							
62																							
63																							
64																							
65																							
66																							
67																							
68																							
69																							
70																							
71																							
72																							
73																							
74																							
75																							
76																							
77																							
78																							
79																							
80																							
81																							
82																							
83																							
84																							
85																							
86																							
87																							
88																							
89																							
90																							
91																							
92																							
93																							
94																							
95																							
96																							
97																							
98																							
99																							
100																							
101																							
102																							
103																							
104																							
105																							
106																							
107																							
108																							
109																							
110																							
111																							
112																							
113																							
114																							
115																							
116																							
117																							
118																							
119																							
120																							
121																							
122																							
123																							
124																							
125																							
126																							
127																							
128																							
129																							
130																							
131																							
132																							
133																							
134																							
135																							
136																							
137																							
138																							
139																							
140																							
141																							
142																							
143																							
144																							
145																							
146																							
147																							
148																							
149																							
150																							
151																							
152																							
153																							
154																							
155																							
156																							
157																							
158																							
159																							
160																							
161																							
162																							
163																							
164																							
165																							
166																							
167																							
168																							
169																							
170																							
171																							
172																							
173																							
174																							
175																							
176																							
177																							
178																							
179																							
180																							
181																							
182																							
183																							
184																							
185																							
186																							
187																							
188																							
189																							
190																							
191																							
192																							
193																							
194																							
195																							
196																							
197																							
198																							
199																							
200																							
201																							
202																							
203																							
204																							
205																							
206																							
207																							
208																							
209																							
210																							
211																							
212																							
213																							
214																							
215																							
216																							
217																							
218																							
219																							
220																							
221																							
222																							
223																							
224																							
225																							
226																							
227																							
228																							
229																							
230																							
231																							
232																							
233																							
234																							
235																							
236																							
237																							
238																							
239																							
240																							
241																							
242																							
243																							
244																							
245																							
246																							
247																							
248																							
			0.00										0.00	0.00	0.00	0.00	0.00	0.00	0.00				

Project Name: Lime Down Solar Park	Map Reference:
E-2 Off-Site Hedge Creation	

Condense / Show Columns | Condense / Show Rows

Main Menu

Hedgerow summary	
Total Net Unit Change	195.55
Total Net % Change	18.79%
Trading Rules Satisfied	Yes ✓

		Proposed habitats		Distinctiveness		Condition		Strategic significance			Spatial risk multiplier	Temporal multiplier						Difficulty risk multipliers				Hedge units delivered	Comments				
Ref	New hedge number	Habitat type	Length (km)	Distinctiveness	Score	Condition	Score	Strategic significance	Strategic significance	Strategic significance multiplier	Spatial risk category	Standard Time to target condition (years)	Habitat created in advance (years)	Delay in starting habitat creation (years)	Standard or adjusted time to target condition	Final time to target condition (years)	Final Time to target multiplier	Standard difficulty of creation	Applied difficulty multiplier	Final difficulty of creation	Difficulty multiplier applied		User comments	Planning authority comments	Habitat references	Off-site references	Baseline ref
1																											
2																											
3																											
4																											
5																											
6																											
7																											
8																											
9																											
10																											
11																											
12																											
13																											
14																											
15																											
16																											
17																											
18																											
19																											
20																											
21																											
22																											
23																											
24																											
25																											
26																											
27																											
28																											
29																											
30																											
31																											
32																											
33																											
34																											
35																											
36																											
37																											
38																											
39																											
40																											
41																											
42																											
43																											
44																											
45																											
46																											
47																											
48																											
49																											
50																											
51																											
52																											
53																											
54																											
55																											
56																											
57																											
58																											
59																											
60																											
61																											
62																											
63																											
64																											
65																											
66																											
67																											
68																											
69																											
70																											
71																											
72																											
73																											
74																											
75																											
76																											
77																											
78																											
79																											
80																											
81																											
82																											
83																											
84																											
85																											
86																											
87																											
88																											
89																											
90																											
91																											
92																											
93																											
94																											
95																											
96																											
97																											
98																											
99																											
100																											
101																											
102																											
103																											
104																											
105																											
106																											
107																											
108																											
109																											
110																											
111																											
112																											
113																											
114																											
115																											
116																											
117																											
118																											
119																											
120																											
121																											
122																											
123																											
124																											
125																											
126																											
127																											
128																											
129																											
130																											
131																											
132																											
133																											
134																											
135																											
136																											
137																											
138																											
139																											
140																											
141																											
142																											
143																											
144																											
145																											
146																											
147																											
148																											
149																											
150																											
151																											
152																											
153																											
154																											
155																											
156																											
157																											
158																											
159																											
160																											
161																											
162																											
163																											
164																											
165																											
166																											
167																											
168																											
169																											
170																											
171																											
172																											
173																											
174																											
175																											
176																											
177																											
178																											
179																											
180																											
181																											
182																											
183																											
184																											
185																											
186																											
187																											
188																											
189																											
190																											
191																											
192																											
193																											
194																											
195																											
196																											
197																											
198																											
199																											
200																											
201																											
202																											
203																											
204																											
205																											
206																											
207																											
208																											
209																											
210																											
211																											
212																											
213																											
214																											
215																											
216																											
217																											
218																											
219																											
220																											
221																											
222																											
223																											
224																											
225																											
226																											
227																											
228																											
229																											
230																											
231																											
232																											
233																											
234																											
235																											
236																											
237																											
238																											
239																											
240																											
241																											
242																											
243																											
244																											
245																											
246																											
247																											
248																											
			0.00																			0.00					

Project Name: Lime Down Solar Park   Map

E-3 Off-Site Hedge Enhancement

Condense / Show Columns   Condense / Show Rows

Main Menu

Hedgerow summary	
Total Net Unit Change	198.55
Total Net % Change	12.78%
Trading Rules Satisfied	Yes ✓

	Baseline habitats									
Baseline ref	Baseline habitat	Length (km)	Baseline distinctiveness band	Baseline distinctiveness score	Baseline condition category	Baseline condition score	Baseline strategic significance category	Baseline strategic significance score	Baseline habitat units	Required Action to Meet Trading Rules

Post intervention habitats																
Proposed habitat	Change in distinctiveness and condition		Length (km)	Distinctiveness		Condition		Strategic significance			Temporal multiplier					
	Distinctiveness movement	Condition movement		Distinctiveness	Score	Condition	Score	Strategic significance	Strategic significance	Strategic significance multiplier	Standard Time to target condition (years)	Habitat enhanced in advance (years)	Delay in starting habitat enhancement (years)	Standard or adjusted time to target condition	Final time to target condition (years)	Final Time to target multiplier
			0.00													

Post intervention habitats (continued)						Comments			
Difficulty risk multipliers				Spatial risk multiplier	Hedge units delivered				
Standard difficulty of enhancement	Applied difficulty multiplier	Final difficulty of enhancement	Difficulty multiplier applied	Spatial risk category		User comments	Planning authority comments	Habitat reference	Off-site reference
					0.00				

Project Name: Lime Down Solar Park Map Reference:

C-1 On-Site WaterC' Baseline

Condense / Show Columns

Condense / Show Rows

Main Menu

Watercourse summary	
Total Net Unit Change	22.08
Total Net % Change	19.89%
Trading Rules Satisfied	Yes ✓

Existing watercourse type			Distinctiveness	Condition	Strategic significance	Watercourse encroachment	Riparian encroachment	Required Action to Meet Trading Rules	Ecological baseline							Bespoke compensation agreed for losses of VHDH	Comments		
Ref	Watercourse type	Length (km)	Distinctiveness	Condition	Strategic significance	Extent of encroachment	Extent of encroachment for both banks		Total watercourse units	Length retained	Length enhanced	Units retained	Units enhanced	Length Lost	Units Lost		User Comments	Planning authority comments	Habitat reference number
1	Ditches	0.076	Medium	Moderate	Area/compensation not in local strategy/ no local strategy	No Encroachment	Moderate/ Moderate	Same habitat required =	0.52	0.076	0	0.52	0.00	0.00					
2	Culvert	0.021	Low	Poor	Area/compensation not in local strategy/ no local strategy	N/A - Culvert	N/A - Culvert	Better distinctiveness habitat required	0.03	0.021	0	0.03	0.00	0.00					
3	Ditches	0.095	Medium	Moderate	Area/compensation not in local strategy/ no local strategy	No Encroachment	Moderate/ Moderate	Same habitat required =	0.65	0.095	0	0.65	0.00	0.00					
4	Ditches	0.161	Medium	Moderate	Area/compensation not in local strategy/ no local strategy	No Encroachment	Moderate/ Moderate	Same habitat required =	1.09	0.161	0	1.09	0.00	0.00					
5	Ditches	0.269	Medium	Moderate	Area/compensation not in local strategy/ no local strategy	No Encroachment	Moderate/ Moderate	Same habitat required =	1.83	0.269	0	1.83	0.00	0.00					
6	Ditches	0.212	Medium	Moderate	Area/compensation not in local strategy/ no local strategy	No Encroachment	Moderate/ Moderate	Same habitat required =	1.44	0.212	0	1.44	0.00	0.00					
7	Ditches	0.23	Medium	Moderate	Area/compensation not in local strategy/ no local strategy	No Encroachment	Moderate/ Moderate	Same habitat required =	1.56	0.23	0	1.56	0.00	0.00					
8	Other rivers and streams	0.148	High	Moderate	Area/compensation not in local strategy/ no local strategy	No Encroachment	Major/ No Encroachment	Same habitat required =	1.55	0.148	0	1.55	0.00	0.00					
9	Other rivers and streams	0.221	High	Fairly Poor	Area/compensation not in local strategy/ no local strategy	No Encroachment	Major/Major	Same habitat required =	1.49	0.221	0	1.49	0.00	0.00					
10	Other rivers and streams	0.022	High	Fairly Poor	Area/compensation not in local strategy/ no local strategy	No Encroachment	Major/Major	Same habitat required =	0.15	0.022	0	0.15	0.00	0.00					
11	Other rivers and streams	0.041	High	Fairly Poor	Area/compensation not in local strategy/ no local strategy	No Encroachment	Major/Major	Same habitat required =	0.28	0.041	0	0.28	0.00	0.00					
12	Other rivers and streams	0.112	High	Fairly Poor	Area/compensation not in local strategy/ no local strategy	No Encroachment	Major/Major	Same habitat required =	0.76	0.112	0	0.76	0.00	0.00					
13	Other rivers and streams	0.122	High	Moderate	Area/compensation not in local strategy/ no local strategy	No Encroachment	Major/Major	Same habitat required =	1.10	0.122	0	1.10	0.00	0.00					
14	Other rivers and streams	0.101	High	Moderate	Area/compensation not in local strategy/ no local strategy	No Encroachment	Minor/ No Encroachment	Same habitat required =	1.19	0.101	0	1.19	0.00	0.00					
15	Other rivers and streams	0.113	High	Fairly Poor	Area/compensation not in local strategy/ no local strategy	No Encroachment	Major/Major	Same habitat required =	0.76	0.113	0	0.76	0.00	0.00					
16	Ditches	0.051	Medium	Poor	Area/compensation not in local strategy/ no local strategy	No Encroachment	Major/Moderate	Same habitat required =	0.16	0.051	0	0.16	0.00	0.00					
17	Ditches	0.049	Medium	Moderate	Area/compensation not in local strategy/ no local strategy	No Encroachment	Major/No Encroachment	Same habitat required =	0.34	0.049	0	0.34	0.00	0.00					
18	Ditches	0.052	Medium	Poor	Area/compensation not in local strategy/ no local strategy	No Encroachment	Moderate/ Moderate	Same habitat required =	0.18	0.052	0	0.18	0.00	0.00					
19	Ditches	0.053	Medium	Poor	Area/compensation not in local strategy/ no local strategy	No Encroachment	Major/Major	Same habitat required =	0.16	0.053	0	0.16	0.00	0.00					
20	Ditches	0.057	Medium	Poor	Area/compensation not in local strategy/ no local strategy	No Encroachment	Major/Major	Same habitat required =	0.17	0.057	0	0.17	0.00	0.00					
21	Ditches	0.05	Medium	Poor	Area/compensation not in local strategy/ no local strategy	No Encroachment	Major/Major	Same habitat required =	0.15	0.05	0	0.15	0.00	0.00					
22	Ditches	0.104	Medium	Moderate	Area/compensation not in local strategy/ no local strategy	No Encroachment	Major/Minor	Same habitat required =	0.70	0.104	0	0.70	0.00	0.00					
23	Culvert	0.009	Low	Poor	Area/compensation not in local strategy/ no local strategy	N/A - Culvert	N/A - Culvert	Better distinctiveness habitat required	0.01	0.009	0	0.01	0.00	0.00					
24	Ditches	0.033	Medium	Poor	Area/compensation not in local strategy/ no local strategy	No Encroachment	Major/Major	Same habitat required =	0.10	0.033	0	0.10	0.00	0.00					
25	Culvert	0.007	Low	Poor	Area/compensation not in local strategy/ no local strategy	N/A - Culvert	N/A - Culvert	Better distinctiveness habitat required	0.01	0.007	0	0.01	0.00	0.00					
26	Ditches	0.28	Medium	Poor	Area/compensation not in local strategy/ no local strategy	No Encroachment	Major/Major	Same habitat required =	0.84	0.28	0	0.84	0.00	0.00					
27	Culvert	0.009	Low	Poor	Area/compensation not in local strategy/ no local strategy	N/A - Culvert	N/A - Culvert	Better distinctiveness habitat required	0.01	0.009	0	0.01	0.00	0.00					
28	Ditches	0.115	Medium	Poor	Area/compensation not in local strategy/ no local strategy	No Encroachment	Major/Major	Same habitat required =	0.35	0.115	0	0.35	0.00	0.00					
29	Ditches	0.249	Medium	Poor	Area/compensation not in local strategy/ no local strategy	No Encroachment	Major/Major	Same habitat required =	0.75	0.249	0	0.75	0.00	0.00					
30	Ditches	0.441	Medium	Poor	Area/compensation not in local strategy/ no local strategy	Major	Minor/ No Encroachment	Same habitat required =	0.86	0.441	0	0.86	0.00	0.00					
31	Other rivers and streams	0.421	High	Fairly Poor	Area/compensation not in local strategy/ no local strategy	No Encroachment	Major/Major	Same habitat required =	2.84	0	0.421	0.00	2.84	0.00					
32	Ditches	0.322	Medium	Poor	Area/compensation not in local strategy/ no local strategy	No Encroachment	Major/Major	Same habitat required =	0.97	0	0.322	0.00	0.97	0.00					
33	Ditches	0.006	Medium	Poor	Area/compensation not in local strategy/ no local strategy	No Encroachment	Major/Major	Same habitat required =	0.02	0	0.006	0.00	0.02	0.00					
34	Ditches	0.092	Medium	Moderate	Area/compensation not in local strategy/ no local strategy	No Encroachment	Major/Major	Same habitat required =	0.55	0	0.092	0.00	0.55	0.00					
35	Ditches	0.347	Medium	Moderate	Area/compensation not in local strategy/ no local strategy	No Encroachment	Major/Major	Same habitat required =	2.08	0	0.347	0.00	2.08	0.00					
36	Other rivers and streams	0.167	High	Moderate	Area/compensation not in local strategy/ no local strategy	No Encroachment	Major/Major	Same habitat required =	1.50	0.167	0	1.50	0.00	0.00					
37	Other rivers and streams	0.061	High	Fairly Poor	Area/compensation not in local strategy/ no local strategy	No Encroachment	Major/Major	Same habitat required =	0.41	0	0.061	0.00	0.41	0.00					
38	Other rivers and streams	0.042	High	Fairly Poor	Area/compensation not in local strategy/ no local strategy	No Encroachment	Major/Major	Same habitat required =	0.28	0	0.042	0.00	0.28	0.00					
39	Culvert	0.027	Low	Poor	Area/compensation not in local strategy/ no local strategy	N/A - Culvert	N/A - Culvert	Better distinctiveness habitat required	0.04	0.027	0	0.04	0.00	0.00					
40	Culvert	0.016	Low	Poor	Area/compensation not in local strategy/ no local strategy	N/A - Culvert	N/A - Culvert	Better distinctiveness habitat required	0.02	0.016	0	0.02	0.00	0.00					
41	Ditches	0.329	Medium	Moderate	Area/compensation not in local strategy/ no local strategy	No Encroachment	Major/Major	Same habitat required =	1.97	0	0.329	0.00	1.97	0.00					
42	Ditches	0.27	Medium	Poor	Area/compensation not in local strategy/ no local strategy	No Encroachment	Major/Major	Same habitat required =	0.81	0	0.27	0.00	0.81	0.00					
43	Ditches	0.5	Medium	Poor	Area/compensation not in local strategy/ no local strategy	No Encroachment	Major/Major	Same habitat required =	1.50	0	0.5	0.00	1.50	0.00					
44	Ditches	0.318	Medium	Poor	Area/compensation not in local strategy/ no local strategy	No Encroachment	Major/Major	Same habitat required =	0.95	0	0.318	0.00	0.95	0.00					
45	Ditches	0.015	Medium	Poor	Area/compensation not in local strategy/ no local strategy	No Encroachment	Major/Major	Same habitat required =	0.05	0	0.015	0.00	0.05	0.00					
46	Ditches	0.015	Medium	Poor	Area/compensation not in local strategy/ no local strategy	No Encroachment	Major/Major	Same habitat required =	0.05	0	0.015	0.00	0.05	0.00					
47	Ditches	0.063	Medium	Moderate	Area/compensation not in local strategy/ no local strategy	No Encroachment	Major/Major	Same habitat required =	0.38	0	0.063	0.00	0.38	0.00					
48	Ditches	0.495	Medium	Moderate	Area/compensation not in local strategy/ no local strategy	No Encroachment	Major/Major	Same habitat required =	2.97	0	0.495	0.00	2.97	0.00					
49	Ditches	0.582	Medium	Moderate	Area/compensation not in local strategy/ no local strategy	No Encroachment	Major/Minor	Same habitat required =	3.91	0	0.582	0.00	3.91	0.00					
50	Ditches	0.023	Medium	Moderate	Area/compensation not in local strategy/ no local strategy	No Encroachment	Major/Major	Same habitat required =	0.14	0	0.023	0.00	0.14	0.00					
51	Ditches	0.214	Medium	Poor	Area/compensation not in local strategy/ no local strategy	No Encroachment	Major/No Encroachment	Same habitat required =	0.74	0	0.214	0.00	0.74	0.00					
52	Ditches	0.094	Medium	Poor	Area/compensation not in local strategy/ no local strategy	No Encroachment	Major/Major	Same habitat required =	0.28	0	0.094	0.00	0.28	0.00					
53	Ditches	0.035	Medium	Poor	Area/compensation not in local strategy/ no local strategy	No Encroachment	Major/Major	Same habitat required =	0.11	0	0.035	0.00	0.11	0.00					
54	Ditches	0.149	Medium	Poor	Area/compensation not in local strategy/ no local strategy	No Encroachment	Major/Major	Same habitat required =	0.45	0	0.149	0.00	0.45	0.00					
55	Other rivers and streams	0.492	High	Fairly Good	Area/compensation not in local strategy/ no local strategy	No Encroachment	Major/Minor	Same habitat required =	6.20	0	0.492	0.00	6.20	0.00					
56	Other rivers and streams	0.085	High	Fairly Poor	Area/compensation not in local strategy/ no local strategy	No Encroachment	Major/Major	Same habitat required =	0.57	0	0.085	0.00	0.57	0.00					
57	Ditches	0.081	Medium	Poor	Area/compensation not in local strategy/ no local strategy	No Encroachment	Major/No Encroachment	Same habitat required =	0.28	0	0.081	0.00	0.28	0.00					
58	Ditches	0.402	Medium	Poor	Area/compensation not in local strategy/ no local strategy	No Encroachment	Major/Moderate	Same habitat required =	1.29	0	0.402	0.00	1.29	0.00					
59	Ditches	0.322	Medium	Poor	Area/compensation not in local strategy/ no local strategy	No Encroachment	Major/Major	Same habitat required =	0.97	0	0.322	0.00	0.97	0.00					
60	Ditches	0.46	Medium	Poor	Area/compensation not in local strategy/ no local strategy	No Encroachment	Major/No Encroachment	Same habitat required =	1.60	0.46	0	1.60	0.00	0.00					
61	Other rivers and streams	0.194	High	Moderate	Area/compensation not in local strategy/ no local strategy	No Encroachment	Major/Major	Same habitat required =	1.75	0	0.194	0.00	1.75	0.00					
62	Ditches	0.217	Medium	Poor	Area/compensation not in local strategy/ no local strategy	No Encroachment	Major/Major	Same habitat required =	0.65	0	0.217	0.00	0.65	0.00					
63	Ditches	0.143	Medium	Poor	Area/compensation not in local strategy/ no local strategy	No Encroachment	Major/Major	Same habitat required =	0.43	0	0.143	0.00	0.43	0.00					
64	Ditches	0.186	Medium	Poor	Area/compensation not in local strategy/ no local strategy	No Encroachment	Major/Major	Same habitat required =	0.56	0	0.186	0.00	0.56	0.00					
65	Ditches	0.093	Medium	Poor	Area/compensation not in local strategy/ no local strategy	No Encroachment	Major/Major	Same habitat required =	0.28	0	0.093	0.00	0.28	0.00					
66	Ditches	0.024	Medium	Poor	Area/compensation not in local strategy/ no local strategy	No Encroachment	Major/Major	Same habitat required =	0.07	0	0.024	0.00	0.07	0.00					
67	Ditches	0.428	Medium	Poor	Area/compensation not in local strategy/ no local strategy	No Encroachment	Major/Major	Same habitat required =	1.28	0	0.428	0.00	1.28	0.00					
68	Ditches	0.559	Medium	Poor	Area/compensation not in local strategy/ no local strategy	No Encroachment	Major/Minor	Same habitat required =	1.88	0	0.559	0.00	1.88	0.00					
69	Ditches	0.214	Medium	Poor	Area/compensation not in local strategy/ no local strategy	No Encroachment	Major/Major	Same habitat required =	0.64	0	0.214	0.00	0.64	0.00					
70	Ditches	0.34	Medium	Poor	Area/compensation not in local strategy/ no local strategy	No Encroachment	Major/Major	Same habitat required =	1.02	0	0.34	0.00	1.02	0.00					
71	Ditches	0.043	Medium	Poor	Area/compensation not in local strategy/ no local strategy	No Encroachment	Major/Moderate	Same habitat required =	0.14	0	0.043	0.00	0.14	0.00					
72	Ditches	0.006	Medium	Poor	Area/compensation not in local strategy/ no local strategy	No Encroachment	Major/Major	Same habitat required =	0.02	0	0.006	0.00	0.02	0.00					
73	Ditches	0.38	Medium	Poor	Area/compensation not in local strategy/ no local strategy	No Encroachment	Major/Major	Same habitat required =	1.14	0	0.38	0.00	1.14	0.00					
74	Ditches	0.032	Medium	Poor	Area/compensation not in local strategy/ no local strategy	No Encroachment	Major/Major	Same habitat required =	0.10	0	0.032	0.00	0.10	0.00					
75	Other rivers and streams	0.008	High	Fairly Poor	Area/compensation not in local strategy/ no local strategy	No Encroachment	Major/Major	Same habitat required =	0.05	0	0.008	0.00	0.05	0.00					
76	Ditches	0.176	Medium	Poor	Area/compensation not in local strategy/ no local strategy	No Encroachment	Moderate/ Moderate	Same habitat required =	0.60	0	0.176	0.00	0.60	0.00					
77	Ditches	0.004	Medium	Poor	Area/compensation not in local strategy/ no local strategy	No Encroachment	Moderate/ Moderate	Same habitat required =	0.01	0.004	0	0.01	0.00	0.00					
78	Ditches	0.169	Medium	Poor	Area/compensation not in local strategy/ no local strategy	No Encroachment	Moderate/ Moderate	Same habitat required =	0.57	0	0.169	0.00	0.57	0.00					
79	Ditches	0.168	Medium	Poor	Area/compensation not in local strategy/ no local strategy	No Encroachment	Moderate/ Moderate	Same habitat required =	0.57	0	0.168	0.00	0.57	0.00					
80	Ditches	0.017	Medium	Poor	Area/compensation not in local strategy/ no local strategy	No Encroachment	Moderate/ Moderate	Same habitat required =	0.06	0	0.017	0.00	0.06	0.00					
81	Ditches	0.217	Medium	Poor	Area/compensation not in local strategy/ no local strategy	Major	Moderate/ Minor	Same habitat required =	0.39	0	0.217	0.00	0.39	0.00					
82	Ditches	0.144	Medium	Poor	Area/compensation not in local strategy/ no local strategy	No Encroachment	Moderate/ Moderate	Same habitat required =	0.49	0	0.144	0.00	0.49	0.00					
83	Priority habitat	0.515	V.High	Moderate	Area/compensation not in local strategy/ no local strategy	No Encroachment	Major/No Encroachment	Same habitat required – bespoke compensation option ▲	7.17	0	0.515	0.00	7.17	0.00					
84	Priority habitat	0.229	V.High	Fairly Poor	Area/compensation not in local strategy/ no local strategy	No Encroachment	Major/Major	Same habitat required – bespoke compensation option ▲	2.06	0	0.229	0.00	2.06	0.00					
85	Priority habitat	0.358	V.High	Moderate	Area/compensation not in local strategy/ no local strategy	No Encroachment	Major/Moderate	Same habitat required – bespoke compensation option ▲	4.58	0	0.358	0.00	4.58	0.00					
86	Culvert	0.004	Low	Poor	Area/compensation not in local strategy/ no local strategy	N/A - Culvert	N/A - Culvert	Better distinctiveness habitat required	0.01	0.004	0	0.01	0.00	0.00					
87	Other rivers and streams	0.325	High	Fairly Poor	Area/compensation not in local strategy/ no local strategy	No Encroachment	Major/Major	Same habitat required =	2.19	0	0.325	0.00	2.19	0.00					
88	Ditches	0.508	Medium	Moderate	Area/compensation not in local strategy/ no local strategy	No Encroachment	Major/Major	Same habitat required =	3.05	0	0.508	0.00	3.05	0.00					
89	Culvert	0.006	Low	Poor	Area/compensation not in local strategy/ no local strategy	N/A - Culvert	N/A - Culvert	Better distinctiveness habitat required	0.01	0.006	0	0.01	0.00	0.00					
90	Culvert	0.003	Low	Poor	Area/compensation not in local strategy/ no local strategy	N/A - Culvert	N/A - Culvert	Better distinctiveness habitat required	0.00	0.003	0	0.00	0.00	0.00					
91	Ditches	0.677	Medium	Moderate	Area/compensation not in local strategy/ no local strategy	No Encroachment	Major/Major	Same habitat required =	4.06	0	0.677	0.00	4.06	0.00					
92	Culvert	0.006	Low	Poor	Area/compensation not in local strategy/ no local strategy	N/A - Culvert	N/A - Culvert	Better distinctiveness habitat required	0.01	0.006	0	0.01	0.00	0.00					
93	Ditches	0.004	Medium	Poor	Area/compensation not in local strategy/ no local strategy	No Encroachment	Major/Moderate	Same habitat required =	0.01	0	0.004	0.00	0.01	0.00					
94	Culvert	0.006	Low	Poor	Area/compensation not in local strategy/ no local strategy	N/A - Culvert	N/A - Culvert	Better distinctiveness habitat required	0.01	0.006	0	0.01	0.00	0.00					
95	Ditches	0.004	Medium	Poor	Area/compensation not in local strategy/ no local strategy	No Encroachment	Major/Major	Same habitat required =	0.01	0	0	0.00	0.00	0.00					
96	Ditches	0.312	Medium	Poor	Area/compensation not in local strategy/ no local strategy	No Encroachment	Major/Major	Same habitat required =	0.94	0.312	0	0.94	0.00	0.00					
97	Culvert	0.004	Low	Poor	Area/compensation not in local strategy/ no local strategy	N/A - Culvert	N/A - Culvert	Better distinctiveness habitat required	0.01	0.004	0	0.01	0.00	0.00					
98	Ditches	0.004	Medium	Poor	Area/compensation not in local strategy/ no local strategy	No Encroachment	Major/Major	Same habitat required =	0.01	0	0.004	0.00	0.01	0.00					
99	Ditches	0.006	Medium	Poor	Area/compensation not in local strategy/ no local strategy	No Encroachment	Moderate/ Moderate	Same habitat required =	0.02	0	0	0.00	0.00	0.01					
100	Ditches	0.296	Medium	Poor	Area/compensation not in local strategy/ no local strategy	No Encroachment	Moderate/ Moderate	Same habitat required =	1.01	0	0.296	0.00	1.01	0.00					
101	Culvert	0.004	Low	Poor	Area/compensation not in local strategy/ no local strategy	N/A - Culvert	N/A - Culvert	Better distinctiveness habitat required	0.01	0.004	0	0.01	0.00	0.00					
102	Ditches	0.208	Medium	Moderate	Area/compensation not in local strategy/ no local strategy	No Encroachment	Major/Major	Same habitat required =	1.25	0	0.208	0.00	1.25	0.00					
103	Other rivers and streams	0.221	High	Moderate	Area/compensation not in local strategy/ no local strategy	No Encroachment	Major/No Encroachment	Same habitat required =	2.31	0	0.221	0.00	2.31	0.00					
104	Culvert	0.003	Low	Poor	Area/compensation not in local strategy/ no local strategy	N/A - Culvert	N/A - Culvert	Better distinctiveness habitat required	0.00	0.003	0	0.00	0.00	0.00					
105	Priority habitat	0.387	V.High	Fairly Poor	Area/compensation not in local strategy/ no local strategy	No Encroachment	Major/Moderate	Same habitat required – bespoke compensation option ▲	3.72	0	0.387	0.00	3.72	0.00					
106	Culvert	0.006	Low	Poor	Area/compensation not in local strategy/ no local strategy	N/A - Culvert	N/A - Culvert	Better distinctiveness habitat required	0.01	0.006	0	0.01	0.00	0.00					
107	Ditches	0.098	Medium	Poor	Area/compensation not in local strategy/ no local strategy	No Encroachment	Major/Major	Same habitat required =	0.29	0	0.098	0.00	0.29	0.00					
108	Ditches	0.004	Medium	Poor	Area/compensation not in local strategy/ no local strategy	No Encroachment	Major/Major	Same habitat required =	0.01	0	0	0.00	0.00	0.00					
109	Ditches	0.004	Medium	Poor	Area/compensation not in local strategy/ no local strategy	No Encroachment	Major/Major	Same habitat required =	0.01	0	0.004	0.00	0.01	0.00					
110	Ditches	0.05	Medium	Poor	Area/compensation not in local strategy/ no local strategy	No Encroachment	Major/Major	Same habitat required =	0.15	0	0.05	0.00	0.15	0.00					
111	Other rivers and streams	0.143	High	Fairly Good	Area/compensation not in local strategy/ no local strategy	No Encroachment	Major/No Encroachment	Same habitat required =	1.87	0	0.143	0.00	1.87	0.00					
112	Culvert	0.003	Low	Poor	Area/compensation not in local strategy/ no local strategy	N/A - Culvert	N/A - Culvert	Better distinctiveness habitat required	0.00	0.003	0	0.00	0.00	0.00					
113	Ditches	0.003	Medium	Poor	Area/compensation not in local strategy/ no local strategy	No Encroachment	Moderate/ Moderate	Same habitat required =	0.01	0	0	0.00	0.00	0.00					
114	Ditches	0.006	Medium	Poor	Area/compensation not in local strategy/ no local strategy	No Encroachment	Moderate/ Moderate	Same habitat required =	0.02	0.006	0	0.02	0.00	0.00					
115	Ditches	0.316	Medium	Poor	Area/compensation not in local strategy/ no local strategy	No Encroachment	Moderate/ Moderate	Same habitat required =	1.07	0	0.316	0.00	1.07	0.00					
116	Ditches	0.004	Medium	Poor	Area/compensation not in local strategy/ no local strategy	No Encroachment	Moderate/ Moderate	Same habitat required =	0.01	0	0	0.00	0.00	0.00					
117	Ditches	0.131	Medium	Moderate	Area/compensation not in local strategy/ no local strategy	No Encroachment	Major/Major	Same habitat required =	0.79	0	0.131	0.00	0.79	0.00					
118	Ditches	0.004	Medium	Poor	Area/compensation not in local strategy/ no local strategy	No Encroachment	Major/Major	Same habitat required =	0.01	0	0	0.00	0.00	0.00					
119	Ditches	0.162	Medium	Poor	Area/compensation not in local strategy/ no local strategy	No Encroachment	Major/Major	Same habitat required =	0.49	0	0.162	0.00	0.49	0.00					
120	Ditches	0.004	Medium	Poor	Area/compensation not in local strategy/ no local strategy	No Encroachment	Major/Major	Same habitat required =	0.01	0	0	0.00	0.00	0.00					
121	Ditches	0.08	Medium	Poor	Area/compensation not in local strategy/ no local strategy	No Encroachment	Major/Major	Same habitat required =	0.24	0	0.08	0.00	0.24	0.00					
122	Ditches	0.004	Medium	Poor	Area/compensation not in local strategy/ no local strategy	No Encroachment	Major/Major	Same habitat required =	0.01	0	0	0.00	0.00	0.00					
123	Ditches	0.358	Medium	Poor	Area/compensation not in local strategy/ no local strategy	No Encroachment	Major/Major	Same habitat required =	1.07	0	0.358	0.00	1.07	0.00					
124	Ditches	0.004	Medium	Poor	Area/compensation not in local strategy/ no local strategy	No Encroachment	Moderate/ Moderate	Same habitat required =	0.01	0	0	0.00	0.00	0.00					
125	Ditches	0.275	Medium	Poor	Area/compensation not in local strategy/ no local strategy	No Encroachment	Moderate/ Moderate	Same habitat required =	0.94	0	0.275	0.00	0.94	0.00					
126	Culvert	0.004	Low	Poor	Area/compensation not in local strategy/ no local strategy	N/A - Culvert	N/A - Culvert	Better distinctiveness habitat required	0.01	0.004	0	0.01	0.00	0.00					
127	Ditches	0.045	Medium	Poor	Area/compensation not in local strategy/ no local strategy	No Encroachment	Moderate/ Moderate	Same habitat required =	0.15	0	0.045	0.00	0.15	0.00					
128	Culvert	0.016	Low	Poor	Area/compensation not in local strategy/ no local strategy	N/A - Culvert	N/A - Culvert	Better distinctiveness habitat required	0.02	0.016	0	0.02	0.00	0.00					
129	Ditches	0.055	Medium	Moderate	Area/compensation not in local strategy/ no local strategy	No Encroachment	Moderate/ Moderate	Same habitat required =	0.37	0.055	0	0.37	0.00	0.00					
130	Other rivers and streams	0.351	High	Fairly Poor	Area/compensation not in local strategy/ no local strategy	No Encroachment	Major/Moderate	Same habitat required =	2.53	0	0.351	0.00	2.53	0.00					
131	Ditches	0.456	Medium	Poor	Area/compensation not in local strategy/ no local strategy	No Encroachment	Major/No Encroachment	Same habitat required =	1.59	0.456	0	1.59	0.00	0.00					
132	Other rivers and streams	0.136	High	Fairly Poor	Area/compensation not in local strategy/ no local strategy	No Encroachment	Major/No Encroachment	Same habitat required =	1.06	0.136	0	1.06	0.00	0.00					
133																			
134																			
135																			
136																			
137																			
		20.52							111.01	5.21	15.28	26.42	84.47	0.04	0.00				

Project Name: Lime Down Solar Park Map Reference:

C-2 On-Site WaterC' Creation

Condense / Show Columns Condense / Show Rows

Main Menu

Watercourse summary	
Total Net Unit Change	22.08
Total Net % Change	19.89%
Trading Rules Satisfied	Yes ✓

	Proposed habitats		Distinctiveness	Condition	Strategic significance	Temporal multiplier		Difficulty multipliers	Watercourse encroachment	Riparian encroachment		Comments		
Ref	Watercourse type	Length (km)	Distinctiveness	Condition	Strategic significance	Standard or adjusted time to target condition	Final time to target condition (years)	Final difficulty of creation	Extent of encroachment	Extent of encroachment for both banks	Watercourse units delivered	User comments	Planning authority comments	Habitat reference number
1	Culvert	0.004	Low	Poor	Area/compensation not in local strategy/ no local strategy	Standard time to target condition applied	1	Medium	N/A - Culvert	N/A - Culvert	0.00			
2	Culvert	0.006	Low	Poor	Area/compensation not in local strategy/ no local strategy	Standard time to target condition applied	1	Medium	N/A - Culvert	N/A - Culvert	0.01			
3	Culvert	0.004	Low	Poor	Area/compensation not in local strategy/ no local strategy	Standard time to target condition applied	1	Medium	N/A - Culvert	N/A - Culvert	0.00			
4	Culvert	0.003	Low	Poor	Area/compensation not in local strategy/ no local strategy	Standard time to target condition applied	1	Medium	N/A - Culvert	N/A - Culvert	0.00			
5	Culvert	0.004	Low	Poor	Area/compensation not in local strategy/ no local strategy	Standard time to target condition applied	1	Medium	N/A - Culvert	N/A - Culvert	0.00			
6	Culvert	0.004	Low	Poor	Area/compensation not in local strategy/ no local strategy	Standard time to target condition applied	1	Medium	N/A - Culvert	N/A - Culvert	0.00			
7	Culvert	0.004	Low	Poor	Area/compensation not in local strategy/ no local strategy	Standard time to target condition applied	1	Medium	N/A - Culvert	N/A - Culvert	0.00			
8	Culvert	0.004	Low	Poor	Area/compensation not in local strategy/ no local strategy	Standard time to target condition applied	1	Medium	N/A - Culvert	N/A - Culvert	0.00			
9														
10														
11														
12														
13														
		0.03									0.03			

et Name: Lime Down Solar Park Map Refere

C-3 On-Site WaterC' Enhancement

Condense /Show Criteria | Condensed

Hide Menu

Watercourse summary	
Total Net Unit Change	22.02
Total Net % Change	10.00%
Trading Rules Satisfied	Yes ✓

	Baseline habitats		Change in distinctiveness and condition			Post intervention habitats													
						Habitat distinctiveness	Habitat condition	Strategic significance	Temporal multiplier		Difficulty multiplier	Watercourses encroachment	Riparian encroachment			Comments		
Baseline ref	Baseline habitat	Proposed habitat	Distinctiveness movement	Condition movement	Length (km)	Distinctiveness	Condition	Strategic significance	Standard or adjusted time to target condition	Final time to target condition (years)	Final difficulty of enhancement	Extent of encroachment	Extent of encroachment for both banks	Watercourse units delivered	User comments	Planning authority comments	Habitat reference number
31	Other rivers and streams	Other rivers and streams	High - High	Fairly Poor - Fairly Poor	0.421	High	Fairly Poor	Formally identified in local strategy	Standard time to target condition applied	1	Medium	No Encroachment	No Encroachment/ No Encroachment	4.26			
32	Ditches	Ditches	Medium - Medium	Poor - Poor	0.323	Medium	Poor	Area/compensation not in local strategy/ no local strategy	Standard time to target condition applied	1	Low	No Encroachment	Major/No Encroachment	1.12			
33	Ditches	Ditches	Medium - Medium	Poor - Poor	0.026	Medium	Poor	Area/compensation not in local strategy/ no local strategy	Standard time to target condition applied	1	Low	No Encroachment	No Encroachment/ No Encroachment	0.02			
34	Ditches	Ditches	Medium - Medium	Moderate - Moderate	0.092	Medium	Moderate	Area/compensation not in local strategy/ no local strategy	Standard time to target condition applied	1	Low	No Encroachment	Major/No Encroachment	0.64			
35	Ditches	Ditches	Medium - Medium	Moderate - Moderate	0.347	Medium	Moderate	Area/compensation not in local strategy/ no local strategy	Standard time to target condition applied	1	Low	No Encroachment	No Encroachment/ No Encroachment	2.78			
37	Other rivers and streams	Other rivers and streams	High - High	Fairly Poor - Fairly Poor	0.061	High	Fairly Poor	Area/compensation not in local strategy/ no local strategy	Standard time to target condition applied	1	Medium	No Encroachment	No Encroachment/ No Encroachment	0.55			
38	Other rivers and streams	Other rivers and streams	High - High	Fairly Poor - Fairly Poor	0.042	High	Fairly Poor	Area/compensation not in local strategy/ no local strategy	Standard time to target condition applied	1	Medium	No Encroachment	No Encroachment/ No Encroachment	0.38			
41	Ditches	Ditches	Medium - Medium	Moderate - Moderate	0.329	Medium	Moderate	Area/compensation not in local strategy/ no local strategy	Standard time to target condition applied	1	Low	No Encroachment	No Encroachment/ No Encroachment	2.63			
42	Ditches	Ditches	Medium - Medium	Poor - Poor	0.22	Medium	Poor	Area/compensation not in local strategy/ no local strategy	Standard time to target condition applied	1	Low	No Encroachment	No Encroachment/ No Encroachment	1.08			
43	Ditches	Ditches	Medium - Medium	Poor - Poor	0.5	Medium	Poor	Area/compensation not in local strategy/ no local strategy	Standard time to target condition applied	1	Low	No Encroachment	No Encroachment/ No Encroachment	2.00			
44	Ditches	Ditches	Medium - Medium	Poor - Poor	0.318	Medium	Poor	Area/compensation not in local strategy/ no local strategy	Standard time to target condition applied	1	Low	No Encroachment	No Encroachment/ No Encroachment	1.27			
45	Ditches	Ditches	Medium - Medium	Poor - Poor	0.015	Medium	Poor	Area/compensation not in local strategy/ no local strategy	Standard time to target condition applied	1	Low	No Encroachment	No Encroachment/ No Encroachment	0.06			
46	Ditches	Ditches	Medium - Medium	Poor - Poor	0.015	Medium	Poor	Area/compensation not in local strategy/ no local strategy	Standard time to target condition applied	1	Low	No Encroachment	No Encroachment/ No Encroachment	0.06			
47	Ditches	Ditches	Medium - Medium	Moderate - Moderate	0.063	Medium	Moderate	Area/compensation not in local strategy/ no local strategy	Standard time to target condition applied	1	Low	No Encroachment	Major/No Encroachment	0.44			
48	Ditches	Ditches	Medium - Medium	Moderate - Moderate	0.499	Medium	Moderate	Area/compensation not in local strategy/ no local strategy	Standard time to target condition applied	1	Low	No Encroachment	No Encroachment/ No Encroachment	3.96			
49	Ditches	Ditches	Medium - Medium	Moderate - Moderate	0.582	Medium	Moderate	Area/compensation not in local strategy/ no local strategy	Standard time to target condition applied	1	Low	No Encroachment	Major/No Encroachment	4.05			
50	Ditches	Ditches	Medium - Medium	Moderate - Moderate	0.023	Medium	Moderate	Area/compensation not in local strategy/ no local strategy	Standard time to target condition applied	1	Low	No Encroachment	No Encroachment/ No Encroachment	0.18			
51	Ditches	Ditches	Medium - Medium	Poor - Poor	0.214	Medium	Poor	Area/compensation not in local strategy/ no local strategy	Standard time to target condition applied	1	Low	No Encroachment	No Encroachment/ No Encroachment	0.86			
52	Ditches	Ditches	Medium - Medium	Poor - Poor	0.084	Medium	Poor	Area/compensation not in local strategy/ no local strategy	Standard time to target condition applied	1	Low	No Encroachment	Major/No Encroachment	0.33			
53	Ditches	Ditches	Medium - Medium	Poor - Poor	0.025	Medium	Poor	Area/compensation not in local strategy/ no local strategy	Standard time to target condition applied	1	Low	No Encroachment	Major/No Encroachment	0.12			
54	Ditches	Ditches	Medium - Medium	Poor - Poor	0.149	Medium	Poor	Area/compensation not in local strategy/ no local strategy	Standard time to target condition applied	1	Low	No Encroachment	Major/No Encroachment	0.52			
55	Other rivers and streams	Other rivers and streams	High - High	Fairly Good - Fairly Good	0.480	High	Fairly Good	Area/compensation not in local strategy/ no local strategy	Standard time to target condition applied	1	Medium	No Encroachment	No Encroachment/ No Encroachment	7.38			
56	Other rivers and streams	Other rivers and streams	High - High	Fairly Poor - Fairly Poor	0.085	High	Fairly Poor	Area/compensation not in local strategy/ no local strategy	Standard time to target condition applied	1	Medium	No Encroachment	No Encroachment/ No Encroachment	0.77			
57	Ditches	Ditches	Medium - Medium	Poor - Poor	0.081	Medium	Poor	Area/compensation not in local strategy/ no local strategy	Standard time to target condition applied	1	Low	No Encroachment	No Encroachment/ No Encroachment	0.32			
58	Ditches	Ditches	Medium - Medium	Poor - Poor	0.452	Medium	Poor	Area/compensation not in local strategy/ no local strategy	Standard time to target condition applied	1	Low	No Encroachment	Major/No Encroachment	1.40			
59	Ditches	Ditches	Medium - Medium	Poor - Poor	0.323	Medium	Poor	Area/compensation not in local strategy/ no local strategy	Standard time to target condition applied	1	Low	No Encroachment	No Encroachment/ No Encroachment	1.29			
61	Other rivers and streams	Other rivers and streams	High - High	Moderate - Moderate	0.194	High	Moderate	Formally identified in local strategy	Standard time to target condition applied	1	Medium	No Encroachment	Major/No Encroachment	2.33			
62	Ditches	Ditches	Medium - Medium	Poor - Poor	0.217	Medium	Poor	Area/compensation not in local strategy/ no local strategy	Standard time to target condition applied	1	Low	No Encroachment	Major/Moderate	0.65			
63	Ditches	Ditches	Medium - Medium	Poor - Poor	0.143	Medium	Poor	Area/compensation not in local strategy/ no local strategy	Standard time to target condition applied	1	Low	No Encroachment	No Encroachment/ No Encroachment	0.57			
64	Ditches	Ditches	Medium - Medium	Poor - Poor	0.185	Medium	Poor	Area/compensation not in local strategy/ no local strategy	Standard time to target condition applied	1	Low	No Encroachment	No Encroachment/ No Encroachment	0.74			
65	Ditches	Ditches	Medium - Medium	Poor - Poor	0.083	Medium	Poor	Area/compensation not in local strategy/ no local strategy	Standard time to target condition applied	1	Low	No Encroachment	No Encroachment/ No Encroachment	0.33			
66	Ditches	Ditches	Medium - Medium	Poor - Poor	0.024	Medium	Poor	Area/compensation not in local strategy/ no local strategy	Standard time to target condition applied	1	Low	No Encroachment	No Encroachment/ No Encroachment	0.10			
67	Ditches	Ditches	Medium - Medium	Poor - Poor	0.428	Medium	Poor	Area/compensation not in local strategy/ no local strategy	Standard time to target condition applied	1	Low	No Encroachment	No Encroachment/ No Encroachment	1.71			
68	Ditches	Ditches	Medium - Medium	Poor - Poor	0.553	Medium	Poor	Area/compensation not in local strategy/ no local strategy	Standard time to target condition applied	1	Low	No Encroachment	No Encroachment/ No Encroachment	2.24			
69	Ditches	Ditches	Medium - Medium	Poor - Poor	0.214	Medium	Poor	Area/compensation not in local strategy/ no local strategy	Standard time to target condition applied	1	Low	No Encroachment	No Encroachment/ No Encroachment	0.86			
70	Ditches	Ditches	Medium - Medium	Poor - Poor	0.34	Medium	Poor	Area/compensation not in local strategy/ no local strategy	Standard time to target condition applied	1	Low	No Encroachment	No Encroachment/ No Encroachment	1.36			
71	Ditches	Ditches	Medium - Medium	Poor - Poor	0.043	Medium	Poor	Area/compensation not in local strategy/ no local strategy	Standard time to target condition applied	1	Low	No Encroachment	No Encroachment/ No Encroachment	0.17			
72	Ditches	Ditches	Medium - Medium	Poor - Poor	0.006	Medium	Poor	Area/compensation not in local strategy/ no local strategy	Standard time to target condition applied	1	Low	No Encroachment	Major/No Encroachment	0.02			
73	Ditches	Ditches	Medium - Medium	Poor - Poor	0.38	Medium	Poor	Area/compensation not in local strategy/ no local strategy	Standard time to target condition applied	1	Low	No Encroachment	Major/No Encroachment	1.52			
74	Ditches	Ditches	Medium - Medium	Poor - Poor	0.032	Medium	Poor	Area/compensation not in local strategy/ no local strategy	Standard time to target condition applied	1	Low	No Encroachment	No Encroachment/ No Encroachment	0.13			
75	Other rivers and streams	Other rivers and streams	High - High	Fairly Poor - Fairly Poor	0.008	High	Fairly Poor	Area/compensation not in local strategy/ no local strategy	Standard time to target condition applied	1	Medium	No Encroachment	Major/No Encroachment	0.06			
76	Ditches	Ditches	Medium - Medium	Poor - Poor	0.176	Medium	Poor	Area/compensation not in local strategy/ no local strategy	Standard time to target condition applied	1	Low	No Encroachment	No Encroachment/ No Encroachment	0.70			
78	Ditches	Ditches	Medium - Medium	Poor - Poor	0.163	Medium	Poor	Area/compensation not in local strategy/ no local strategy	Standard time to target condition applied	1	Low	No Encroachment	Minor/ No Encroachment	0.65			
79	Ditches	Ditches	Medium - Medium	Poor - Poor	0.168	Medium	Poor	Area/compensation not in local strategy/ no local strategy	Standard time to target condition applied	1	Low	No Encroachment	No Encroachment/ No Encroachment	0.67			
80	Ditches	Ditches	Medium - Medium	Poor - Poor	0.017	Medium	Poor	Area/compensation not in local strategy/ no local strategy	Standard time to target condition applied	1	Low	No Encroachment	No Encroachment/ No Encroachment	0.07			
81	Ditches	Ditches	Medium - Medium	Poor - Poor	0.217	Medium	Poor	Area/compensation not in local strategy/ no local strategy	Standard time to target condition applied	1	Low	Major	Moderate/ No Encroachment	0.40			
82	Ditches	Ditches	Medium - Medium	Poor - Poor	0.144	Medium	Poor	Area/compensation not in local strategy/ no local strategy	Standard time to target condition applied	1	Low	No Encroachment	No Encroachment/ No Encroachment	0.58			
83	Priority habitat	Priority habitat	V High - V High	Moderate - Moderate	0.515	V High	Moderate	Formally identified in local strategy	Standard time to target condition applied	1	Medium	No Encroachment	No Encroachment/ No Encroachment	9.48			
84	Priority habitat	Priority habitat	V High - V High	Fairly Poor - Fairly Poor	0.229	V High	Fairly Poor	Formally identified in local strategy	Standard time to target condition applied	1	Medium	No Encroachment	Major/No Encroachment	2.75			
85	Priority habitat	Priority habitat	V High - V High	Moderate - Moderate	0.358	V High	Moderate	Formally identified in local strategy	Standard time to target condition applied	1	Medium	No Encroachment	No Encroachment/ No Encroachment	6.59			
87	Other rivers and streams	Other rivers and streams	High - High	Fairly Poor - Fairly Poor	0.320	High	Fairly Poor	Area/compensation not in local strategy/ no local strategy	Standard time to target condition applied	1	Medium	No Encroachment	Major/No Encroachment	2.54			
88	Ditches	Ditches	Medium - Medium	Moderate - Moderate	0.509	Medium	Moderate	Area/compensation not in local strategy/ no local strategy	Standard time to target condition applied	1	Low	No Encroachment	Major/No Encroachment	3.54			
91	Ditches	Ditches	Medium - Medium	Moderate - Moderate	0.673	Medium	Moderate	Area/compensation not in local strategy/ no local strategy	Standard time to target condition applied	1	Low	No Encroachment	No Encroachment/ No Encroachment	5.42			
93	Ditches	Ditches	Medium - Medium	Poor - Poor	0.004	Medium	Poor	Area/compensation not in local strategy/ no local strategy	Standard time to target condition applied	1	Low	No Encroachment	No Encroachment/ No Encroachment	0.02			
98	Ditches	Ditches	Medium - Medium	Poor - Poor	0.004	Medium	Poor	Area/compensation not in local strategy/ no local strategy	Standard time to target condition applied	1	Low	No Encroachment	No Encroachment/ No Encroachment	0.02			
100	Ditches	Ditches	Medium - Medium	Poor - Poor	0.296	Medium	Poor	Area/compensation not in local strategy/ no local strategy	Standard time to target condition applied	1	Low	No Encroachment	No Encroachment/ No Encroachment	1.18			
102	Ditches	Ditches	Medium - Medium	Moderate - Moderate	0.209	Medium	Moderate	Area/compensation not in local strategy/ no local strategy	Standard time to target condition applied	1	Low	No Encroachment	No Encroachment/ No Encroachment	1.66			
103	Other rivers and streams	Other rivers and streams	High - High	Moderate - Fairly Good	0.321	High	Fairly Good	Area/compensation not in local strategy/ no local strategy	Standard time to target condition applied	2	Medium	No Encroachment	No Encroachment/ No Encroachment	3.07			
105	Priority habitat	Priority habitat	V High - V High	Fairly Poor - Fairly Poor	0.387	V High	Fairly Poor	Formally identified in local strategy	Standard time to target condition applied	1	Medium	No Encroachment	Major/No Encroachment	4.65			
107	Ditches	Ditches	Medium - Medium	Poor - Poor	0.088	Medium	Poor	Area/compensation not in local strategy/ no local strategy	Standard time to target condition applied	1	Low	No Encroachment	Major/No Encroachment	0.34			
108	Ditches	Ditches	Medium - Medium	Poor - Poor	0.004	Medium	Poor	Area/compensation not in local strategy/ no local strategy	Standard time to target condition applied	1	Low	No Encroachment	Major/No Encroachment	0.01			
110	Ditches	Ditches	Medium - Medium	Poor - Poor	0.05	Medium	Poor	Area/compensation not in local strategy/ no local strategy	Standard time to target condition applied	1	Low	No Encroachment	Major/No Encroachment	0.17			
113	Other rivers and streams	Other rivers and streams	High - High	Fairly Good - Fairly Good	0.143	High	Fairly Good	Area/compensation not in local strategy/ no local strategy	Standard time to target condition applied	1	Medium	No Encroachment	No Encroachment/ No Encroachment	2.15			
119	Ditches	Ditches	Medium - Medium	Poor - Poor	0.316	Medium	Poor	Area/compensation not in local strategy/ no local strategy	Standard time to target condition applied	1	Low	No Encroachment	No Encroachment/ No Encroachment	1.26			
117	Ditches	Ditches	Medium - Medium	Moderate - Moderate	0.131	Medium	Moderate	Area/compensation not in local strategy/ no local strategy	Standard time to target condition applied	1	Low	No Encroachment	No Encroachment/ No Encroachment	1.05			
118	Ditches	Ditches	Medium - Medium	Poor - Poor	0.162	Medium	Poor	Area/compensation not in local strategy/ no local strategy	Standard time to target condition applied	1	Low	No Encroachment	No Encroachment/ No Encroachment	0.65			
121	Ditches	Ditches	Medium - Medium	Poor - Poor	0.08	Medium	Poor	Area/compensation not in local strategy/ no local strategy	Standard time to target condition applied	1	Low	No Encroachment	No Encroachment/ No Encroachment	0.32			
123	Ditches	Ditches	Medium - Medium	Poor - Poor	0.358	Medium	Poor	Area/compensation not in local strategy/ no local strategy	Standard time to target condition applied	1	Low	No Encroachment	No Encroachment/ No Encroachment	1.43			
125	Ditches	Ditches	Medium - Medium	Poor - Poor	0.275	Medium	Poor	Area/compensation not in local strategy/ no local strategy	Standard time to target condition applied	1	Low	No Encroachment	No Encroachment/ No Encroachment	1.10			
127	Ditches	Ditches	Medium - Medium	Poor - Poor	0.045	Medium	Poor	Area/compensation not in local strategy/ no local strategy	Standard time to target condition applied	1	Low	No Encroachment	No Encroachment/ No Encroachment	0.18			
130	Other rivers and streams	Other rivers and streams	High - High	Fairly Poor - Fairly Poor	0.351	High	Fairly Poor	Area/compensation not in local strategy/ no local strategy	Standard time to target condition applied	1	Medium	No Encroachment	Major/No Encroachment	2.75			
					18.88									108.44			

Project Name: Lime Down Solar Park Map Reference:

F-1 Off-Site WaterC' Baseline

Condense / Show Columns

Condense / Show Rows

Main Menu

Watercourse summary	
Total Net Unit Change	22.08
Total Net % Change	19.89%
Trading Rules Satisfied	Yes ✓

	Existing watercourse type		Distinctiveness		Condition		Strategic significance			Watercourse encroachment		Riparian encroachment		Required Action to Meet Trading Rules	Spatial risk multiplier	Ecological baseline							Bespoke compensation agreed for losses of VHDH	Comments			
Ref	Watercourse type	Length (km)	Distinctiveness	Score	Condition	Score	Strategic significance	Strategic significance	Strategic significance multiplier	Extent of encroachment	Multiplier	Extent of encroachment for both banks	Multiplier		Spatial risk category	Total watercourse units	Length retained	Length enhanced	Units retained	Units enhanced	Length lost	Units lost		User comments	Planning authority comments	Habitat reference	Off-site reference
1																											
2																											
3																											
4																											
5																											
6																											
7																											
8																											
9																											
10																											
11																											
12																											
13																											
14																											
15																											
16																											
17																											
18																											
19																											
20																											
21																											
22																											
23																											
24																											
25																											
26																											
27																											
28																											
29																											
30																											
31																											
32																											
33																											
34																											
35																											
36																											
37																											
38																											
39																											
40																											
41																											
42																											
43																											
44																											
45																											
46																											
47																											
48																											
49																											
50																											
51																											
52																											
53																											
54																											
55																											
56																											
57																											
58																											
59																											
60																											
61																											
62																											
63																											
64																											
65																											
66																											
67																											
68																											
69																											
70																											
71																											
72																											
73																											
74																											
75																											
76																											
77																											
78																											
79																											
80																											
81																											
82																											
83																											
84																											
85																											
86																											
87																											
88																											
89																											
90																											
91																											
92																											
93																											
94																											
95																											
96																											
97																											
98																											
99																											
100																											
101																											
102																											
103																											
104																											
105																											
106																											
107																											
108																											
109																											
110																											
111																											
112																											
113																											
114																											
115																											
116																											
117																											
118																											
119																											
120																											
121																											
122																											
123																											
124																											
125																											
126																											
127																											
128																											
129																											
130																											
131																											
132																											
133																											
134																											
135																											
136																											
137																											
138																											
139																											
140																											
141																											
142																											
143																											
144																											
145																											
146																											
147																											
148																											
149																											
150																											
151																											
152																											
153																											
154																											
155																											
156																											
157																											
158																											
159																											
160																											
161																											
162																											
163																											
164																											
165																											
166																											
167																											
168																											
169																											
170																											
171																											
172																											
173																											
174																											
175																											
176																											
177																											
178																											
179																											
180																											
181																											
182																											
183																											
184																											
185																											
186																											
187																											
188																											
189																											
190																											
191																											
192																											
193																											
194																											
195																											
196																											
197																											
198																											
199																											
200																											
201																											
202																											
203																											
204																											
205																											
206																											
207																											
208																											
209																											
210																											
211																											
212																											
213																											
214																											
215																											
216																											
217																											
218																											
219																											
220																											
221																											
222																											
223																											
224																											
225																											
226																											
227																											
228																											
229																											
230																											
231																											
232																											
233																											
234																											
235																											
236																											
237																											
238																											
239																											
240																											
241																											
242																											
243																											
244																											
245																											
246																											
247																											
248																											
		0.00														0.00	0.00	0.00	0.00	0.00	0.00	0.00					

Project Name: Lime Down Solar Park	Map Reference:
F-3 Off-Site Water Creation	

Condense / Show Columns | Condense / Show Rows

Main Menu

Watercourse summary	
Total Net Unit Change	22.08
Total Net % Change	16.59%
Trading Rules Satisfied	Yes ✓

	Proposed habitats		Distinctiveness		Condition		Strategic significance			Temporal multiplier						Difficulty multipliers				Watercourse encroachment		Riparian encroachment		Spatial risk multiplier		Comments				
Ref	Watercourse type	Length (km)	Distinctiveness	Score	Condition	Score	Strategic significance	Strategic significance	Strategic significance multiplier	Standard Time to target condition (years)	Habitat created in advance (years)	Delay in starting habitat creation (years)	Standard or adjusted time to target condition	Final time to target condition/years	Final time to target Multiplier	Standard difficulty of creation	Applied difficulty multiplier	Final difficulty of creation	Difficulty multiplier applied	Extent of encroachment	Multiplier	Extent of encroachment for both banks	Multiplier	Spatial risk category	Watercourse units delivered	User comments	Planning authority comments	Habitat reference number	Off-site reference	Baseline ref
1																														
2																														
3																														
4																														
5																														
6																														
7																														
8																														
9																														
10																														
11																														
12																														
13																														
14																														
15																														
16																														
17																														
18																														
19																														
20																														
21																														
22																														
23																														
24																														
25																														
26																														
27																														
28																														
29																														
30																														
31																														
32																														
33																														
34																														
35																														
36																														
37																														
38																														
39																														
40																														
41																														
42																														
43																														
44																														
45																														
46																														
47																														
48																														
49																														
50																														
51																														
52																														
53																														
54																														
55																														
56																														
57																														
58																														
59																														
60																														
61																														
62																														
63																														
64																														
65																														
66																														
67																														
68																														
69																														
70																														
71																														
72																														
73																														
74																														
75																														
76																														
77																														
78																														
79																														
80																														
81																														
82																														
83																														
84																														
85																														
86																														
87																														
88																														
89																														
90																														
91																														
92																														
93																														
94																														
95																														
96																														
97																														
98																														
99																														
100																														
101																														
102																														
103																														
104																														
105																														
106																														
107																														
108																														
109																														
110																														
111																														
112																														
113																														
114																														
115																														
116																														
117																														
118																														
119																														
120																														
121																														
122																														
123																														
124																														
125																														
126																														
127																														
128																														
129																														
130																														
131																														
132																														
133																														
134																														
135																														
136																														
137																														
138																														
139																														
140																														
141																														
142																														
143																														
144																														
145																														
146																														
147																														
148																														
149																														
150																														
151																														
152																														
153																														
154																														
155																														
156																														
157																														
158																														
159																														
160																														
161																														
162																														
163																														
164																														
165																														
166																														
167																														
168																														
169																														
170																														
171																														
172																														
173																														
174																														
175																														
176																														
177																														
178																														
179																														
180																														
181																														
182																														
183																														
184																														
185																														
186																														
187																														
188																														
189																														
190																														
191																														
192																														
193																														
194																														
195																														
196																														
197																														
198																														
199																														
200																														
201																														
202																														
203																														
204																														
205																														
206																														
207																														
208																														
209																														
210																														
211																														
212																														
213																														
214																														
215																														
216																														
217																														
218																														
219																														
220																														
221																														
222																														
223																														
224																														
225																														
226																														
227																														
228																														
229																														
230																														
231																														
232																														
233																														
234																														
235																														
236																														
237																														
238																														
239																														
240																														
241																														
242																														
243																														
244																														
245																														
246																														
247																														
248																														
249																														
250																														
		0.00																								0.00				

Project Name: Lime Down Solar Park Map Reference:

F-3 Off-Site WaterC Enhancement

Condense / Show Columns | Condense / Show Rows | Main Menu

Watercourse summary	
Total Net Unit Change	22.08
Total Net % Change	19.89%
Trading Rules Satisfied	Yes ✓

	Baseline habitats										
Baseline ref	Baseline habitat	Length (km)	Baseline distinctiveness band	Baseline distinctiveness score	Baseline condition category	Baseline condition score	Baseline strategic significance category	Strategic significance	Baseline strategic significance score	Required Action to Meet Trading Rules	Baseline habitat units
		0.00									

Post intervention habitats															
Proposed habitat	Change in distinctiveness and condition		Length (km)	Habitat distinctiveness		Habitat condition		Strategic significance			Temporal multiplier				
	Distinctiveness movement	Condition movement		Distinctiveness	Score	Condition	Score	Strategic significance	Strategic significance	Strategic significance multiplier	Standard Time to target condition (years)	Habitat enhanced in advance (years)	Delay in starting habitat enhancement (years)	Standard or adjusted time to target condition	Final time to target condition (years)
			0.00												

Post intervention habitats														
Temporal multiplier	Difficulty multipliers				Watercourse encroachment		Riparian encroachment		Spatial risk multiplier	Watercourse units delivered	Comments			
Final Time to target multiplier	Standard difficulty of enhancement	Applied difficulty multiplier	Final difficulty of enhancement	Difficulty multiplier applied	Extent of encroachment	Multiplier	Extent of encroachment for both banks	Multiplier	Spatial risk category		User comments	Planning authority comments	Habitat reference	Off-site reference
										0.00				

	Target	Baseline Units	Required Units	Unit Deficit
Area habitats	10.00%	3029.88	3332.80	0.00
Hedgerows	10.00%	1554.03	1709.43	0.00
Watercourses	10.00%	111.01	122.11	0.00

Tier	Unit Shortfall by Tier	Credits Required
A1	14.52	29.05 ▲
A2	0.00	0.00
A3	0.00	0.00
A4	0.00	0.00
A5	0.00	0.00
H	0.00	0.00
W	0.00	0.00

HIGH

Tier	Habitat	Habitat Group	Unit Change	Losses in Tier
A5	Lakes - High alkalinity lakes	Lakes	0.00	0.00
	Lakes - Low alkalinity lakes	Lakes	0.00	
	Lakes - Marl lakes	Lakes	0.00	
	Lakes - Moderate alkalinity lakes	Lakes	0.00	
	Lakes - Peat lakes	Lakes	0.00	
A4	Grassland - Floodplain wetland mosaic and CFGM	Grassland	0.00	0.00
	Lakes - Ponds (priority habitat)	Lakes	0.00	
	Lakes - Temporary lakes ponds and pools (H3170)	Lakes	0.00	
	Sparsely vegetated land - Coastal sand dunes	Sparsely vegetated land	0.00	
	Sparsely vegetated land - Coastal vegetated shingle	Sparsely vegetated land	0.00	
	Sparsely vegetated land - Inland rock outcrop and scree habitats	Sparsely vegetated land	0.00	
	Sparsely vegetated land - Maritime cliff and slopes	Sparsely vegetated land	0.00	
	Woodland and forest - Lowland mixed deciduous woodland	Woodland and forest	0.00	
	Woodland and forest - Native pine woodlands	Woodland and forest	0.00	
	Woodland and forest - Upland mixed ashwoods	Woodland and forest	0.00	
	Woodland and forest - Lowland beech and yew woodland	Woodland and forest	0.00	
	Woodland and forest - Upland oakwood	Woodland and forest	0.00	
	Coastal lagoons - Coastal lagoons	Coastal lagoons	0.00	
	Rocky shore - High energy littoral rock	Rocky shore	0.00	
	Rocky shore - Moderate energy littoral rock	Rocky shore	0.00	
	Rocky shore - Low energy littoral rock	Rocky shore	0.00	
	Rocky shore - Features of littoral rock	Rocky shore	0.00	
	Intertidal sediment - Littoral seagrass	Intertidal sediment	0.00	
	Coastal saltmarsh - Saltmarshes and saline reedbeds	Coastal saltmarsh	0.00	
A3	Woodland and forest - Felled/Replacement for felled woodland	Woodland and forest	0.00	0.00
	Woodland and forest - Upland birchwoods	Woodland and forest	0.00	
	Woodland and forest - Wet woodland	Woodland and forest	0.00	
	Intertidal sediment - Littoral mud	Intertidal sediment	0.00	
	Intertidal sediment - Littoral mixed sediments	Intertidal sediment	0.00	
	Intertidal sediment - Littoral biogenic reefs - Mussels	Intertidal sediment	0.00	
	Intertidal sediment - Littoral biogenic reefs - Sabellaria	Intertidal sediment	0.00	
	Intertidal sediment - Features of littoral sediment	Intertidal sediment	0.00	
	Intertidal sediment - Littoral muddy sand	Intertidal sediment	0.00	
A2	Grassland - Lowland calcareous grassland	Grassland	0.00	0.00
	Grassland - Tall herb communities (H6430)	Grassland	0.00	
	Grassland - Upland calcareous grassland	Grassland	0.00	
	Heathland and shrub - Lowland Heathland	Heathland and shrub	0.00	
	Heathland and shrub - Dunes with sea buckthorn (H2160)	Heathland and shrub	0.00	
	Heathland and shrub - Upland heathland	Heathland and shrub	0.00	
	Urban - Open mosaic habitats on previously developed land	Urban	0.00	
A1	Grassland - Traditional orchards	Grassland	0.00	0.00
	Wetland - Reedbeds	Wetland	0.00	

Rule 1	Higher surplus is used to offset loss of medium distinctiveness of the same broad habitat category.
Rule 2	Remaining higher surplus is used to offset the loss of the most expensive medium credit tier of A4
Rule 3	Remaining higher surplus is used to offset the loss of the second most expensive medium credit tier of A2
Rule 4	Remaining higher surplus is used to offset the loss of the third most expensive medium credit tier A1
Rule 5	Remaining higher surplus is used to offset losses from low distinctiveness habitats

		Very High + High Distinctiveness Surplus Availability		Medium Distinctiveness Losses		Rule 1	Rule 2	Rule 3	Rule 4		Final Losses in Tier
		Habitat Group	Unit Gain Available in Broad Habitat Group	Habitat Group	Losses Requiring Offset	Remaining Available After Rule 1	Remaining Available After Rule 2	Remaining Available After Rule 3	Remaining Available After Rule 4		
MEDIUM	A1	Cropland	0.00	Cropland	-14.52	-14.52	-14.52	-14.52	-14.52	A1	-14.52
		Grassland	0.00	Grassland	0.00	0.00					
		Heathland and shrub	0.00	Heathland and shrub	0.00	0.00					
		Urban	0.00	Urban	0.00	0.00					
		Individual trees	0.00	Individual trees	0.00	0.00					
	A2	Woodland and forest	0.00	Woodland and forest	0.00	0.00	0.00	0.00	0.00	A2	0.00
		Intertidal sediment	0.00	Intertidal sediment	0.00	0.00					
	A4	Lakes	0.00	Lakes	0.00	0.00	0.00	0.00	0.00	A4	0.00
		Sparsely vegetated land	0.00	Sparsely vegetated land	0.00	0.00					
		Wetland	0.00	Wetland	0.00	0.00					
					Total Remaining Units Available	0.00	0.00	0.00	0.00		

		Net Unit Change for Low Distinctiveness Habitats	Total Unit Change for Low Distinctiveness Habitats Following Offset from Higher Distinctiveness Habitats	Units Remaining Available After Rule 5	Final Losses in Tier
LOW	A1	-328.81	1154.99	1154.99	0.00

	Hedgerows	Losses	Final Losses
H	VHD Losses Not Offset	0.00	0.00
	HD Losses Not Offset	3.03	
	MD Losses Not Offset	186.27	
	LD Losses Not Offset	198.55	
	VLD Losses Not Offset	198.55	

	Watercourses	Losses	Final Losses
W	VHD Losses Not Offset	0.00	0.00
	HD Losses Not Offset	0.00	
	MD Losses Not Offset	0.00	
	LD Losses Not Offset	22.08	

Return to start

All Habitats Based on UKHab

Labelling column	Definitive UKHab / Biodiv ID	Level 1	Level 2 code	Level 2 Label	Level 3 code	Level 3 Label	Level 4 code	Level 4 Label	Distinctiveness Category	Distinctiveness Score	Trading Rules	Technical Difficulty Creation	Multiplier	Technical Difficulty Enhancement	Multiplier	Basic Description	Condition Assessment Notes	Irreplaceable
Cropland - Arable field margins cultivated annually	c1a7	Terrestrial	c	Cropland	c1	Arable and horticulture	c1a	Arable field margins	Medium	4	Same broad habitat or a higher distinctiveness habitat required (≥)	Low	1	Low	1			No
Cropland - Arable field margins game bird mix	c1a8	Terrestrial	c	Cropland	c1	Arable and horticulture	c1a	Arable field margins	Medium	4	Same broad habitat or a higher distinctiveness habitat required (≥)	Low	1	Low	1			No
Cropland - Arable field margins pollen and nectar	c1a6	Terrestrial	c	Cropland	c1	Arable and horticulture	c1a	Arable field margins	Medium	4	Same broad habitat or a higher distinctiveness habitat required (≥)	Low	1	Low	1			No
Cropland - Arable field margins tussocky	c1a5	Terrestrial	c	Cropland	c1	Arable and horticulture	c1a	Arable field margins	Medium	4	Same broad habitat or a higher distinctiveness habitat required (≥)	Low	1	Low	1			No
Cropland - Cereal crops	c1c	Terrestrial	c	Cropland	c1	Arable and horticulture	c1c	Cereal crops	Low	2	Same distinctiveness or better habitat required ≥	Low	1	Low	1			No
Cropland - Winter stubble	c1c5	Terrestrial	c	Cropland	c1	Arable and horticulture	c1c	Cereal crops	Low	2	Same distinctiveness or better habitat required ≥	Low	1	Low	1			No
Cropland - Horticulture	c1f	Terrestrial	c	Cropland	c1	Arable and horticulture	c1f	Horticulture	Low	2	Same distinctiveness or better habitat required ≥	Low	1	Low	1			No
Cropland - Intensive orchards	c1e	Terrestrial	c	Cropland	c1	Arable and horticulture	c1e	Intensive orchards	Low	2	Same distinctiveness or better habitat required ≥	Low	1	Low	1			No
Cropland - Non-cereal crops	c1d	Terrestrial	c	Cropland	c1	Arable and horticulture	c1d	Non-cereal crops	Low	2	Same distinctiveness or better habitat required ≥	Low	1	Low	1			No
Cropland - Temporary grass and clover leys	c1b	Terrestrial	c	Cropland	c1	Arable and horticulture	c1b	Temporary grass and clover leys	Low	2	Same distinctiveness or better habitat required ≥	Low	1	Low	1			No
Grassland - Traditional orchards	27	Terrestrial	Various						High	6	Same habitat required =	Low	1	Medium	0.67			No
Grassland - Bracken	g1c	Terrestrial	g	Grassland	g1	Acid grassland	g1c	Bracken	Low	2	Same distinctiveness or better habitat required ≥	Low	1	Low	1			No
Grassland - Floodplain wetland mosaic and CFGM	19	Terrestrial	Various						High	6	Same habitat required =	High	0.33	Medium	0.67			No
Grassland - Lowland calcareous grassland	g2a	Terrestrial	g	Grassland	g2	Calcareous grassland	g2a	Lowland calcareous grassland	High	6	Same habitat required =	High	0.33	High	0.33			No
Grassland - Lowland dry acid grassland	g1a	Terrestrial	g	Grassland	g1	Acid grassland	g1a	Lowland dry acid grassland	V.High	8	Same habitat required – bespoke compensation option ⚠	High	0.33	High	0.33			No
Grassland - Lowland meadows	g3a	Terrestrial	g	Grassland	g3	Neutral grassland	g3a	Lowland meadows	V.High	8	Same habitat required – bespoke compensation option ⚠	High	0.33	Medium	0.67			No
Grassland - Modified grassland	g4	Terrestrial	g	Grassland	g4	Modified grassland	Carried forward	Modified grassland	Low	2	Same distinctiveness or better habitat required ≥	Low	1	Low	1			No
Grassland - Other lowland acid grassland	g1d	Terrestrial	g	Grassland	g1	Acid grassland	g1d	Other lowland acid grassland	Medium	4	Same broad habitat or a higher distinctiveness habitat required (≥)	Low	1	Low	1			No
Grassland - Other neutral grassland	g3c	Terrestrial	g	Grassland	g3	Neutral grassland	g3c	Other neutral grassland	Medium	4	Same broad habitat or a higher distinctiveness habitat required (≥)	Low	1	Low	1			No
Grassland - Tall herb communities (H6430)	s1a9	Terrestrial	s	Sparsely vegetated land	s1	Inland rock	s1a	Inland rock outcrop and scree habitats	High	6	Same habitat required =	High	0.33	High	0.33			No
Grassland - Upland acid grassland	g1b	Terrestrial	g	Grassland	g1	Acid grassland	g1b	Upland acid grassland	Medium	4	Same broad habitat or a higher distinctiveness habitat required (≥)	Low	1	Low	1			No
Grassland - Upland calcareous grassland	g2b	Terrestrial	g	Grassland	g2	Calcareous grassland	g2b	Upland calcareous grassland	High	6	Same habitat required =	High	0.33	High	0.33			No
Grassland - Upland hay meadows	g3b	Terrestrial	g	Grassland	g3	Neutral grassland	g3b	Upland hay meadows	V.High	8	Same habitat required – bespoke compensation option ⚠	High	0.33	Medium	0.67			No
Heathland and shrub - Blackthorn scrub	h3a	Terrestrial	h	Heathland and shrub	h3	Dense scrub	h3a	Blackthorn scrub	Medium	4	Same broad habitat or a higher distinctiveness habitat required (≥)	Low	1	Low	1			No
Heathland and shrub - Bramble scrub	h3d	Terrestrial	h	Heathland and shrub	h3	Dense scrub	h3d	Bramble scrub	Medium	4	Same broad habitat or a higher distinctiveness habitat required (≥)	Low	1	Low	1			No
Heathland and shrub - Gorse scrub	h3e	Terrestrial	h	Heathland and shrub	h3	Dense scrub	h3e	Gorse scrub	Medium	4	Same broad habitat or a higher distinctiveness habitat required (≥)	Low	1	Low	1			No
Heathland and shrub - Hawthorn scrub	h3f	Terrestrial	h	Heathland and shrub	h3	Dense scrub	h3f	Hawthorn scrub	Medium	4	Same broad habitat or a higher distinctiveness habitat required (≥)	Low	1	Low	1			No
Heathland and shrub - Hazel scrub	h3b	Terrestrial	h	Heathland and shrub	h3	Dense scrub	h3b	Hazel scrub	Medium	4	Same broad habitat or a higher distinctiveness habitat required (≥)	Medium	0.67	Low	1			No
Heathland and shrub - Lowland heathland	h1a	Terrestrial	h	Heathland and shrub	h1	Dwarf shrub heath	h1a	Lowland heathland	High	6	Same habitat required =	High	0.33	Medium	0.67			No
Heathland and shrub - Mixed scrub	h3h	Terrestrial	h	Heathland and shrub	h3	Dense scrub	h3h	Mixed scrub	Medium	4	Same broad habitat or a higher distinctiveness habitat required (≥)	Low	1	Low	1			No
Heathland and shrub - Mountain heaths and willow scrub	h1c	Terrestrial	h	Heathland and shrub	h1	Dwarf shrub heath	h1c	Mountain heaths and willow scrub	V.High	8	Same habitat required – bespoke compensation option ⚠	High	0.33	High	0.33			No
Heathland and shrub - Rhododendron scrub	h3g	Terrestrial	h	Heathland and shrub	h3	Dense scrub	h3g	Rhododendron scrub	Low	2	Same distinctiveness or better habitat required ≥	Low	1	Low	1			No
Heathland and shrub - Dunes with sea buckthorn (H2160)	h3c6	Terrestrial	h	Heathland and shrub	h3	Dense scrub	h3c	Sea buckthorn scrub	High	6	Same habitat required =	Medium	0.67	Low	1			No
Heathland and shrub - Other sea buckthorn scrub	h3c5	Terrestrial	h	Heathland and shrub	h3	Dense scrub	h3c	Sea buckthorn scrub	Low	2	Same distinctiveness or better habitat required ≥	Low	1	Low	1			No
Heathland and shrub - Willow scrub	h3j	Terrestrial	h	Heathland and shrub	h3	Dense scrub	h3j	Willow scrub	Medium	4	Same broad habitat or a higher distinctiveness habitat required (≥)	Medium	0.67	Low	1			No
Heathland and shrub - Upland heathland	h1b	Terrestrial	h	Heathland and shrub	h1	Dwarf shrub heath	h1b	Upland heathland	High	6	Same habitat required =	Medium	0.67	Medium	0.67			No
Lakes - Aquifer fed naturally fluctuating water bodies	r1d	Freshwater	r	Rivers and lakes	r1	Standing open water and canals	r1d	Aquifer fed naturally fluctuating water bodies	V.High	8	Same habitat required – bespoke compensation option ⚠	Very High	0.1	High	0.33			No
Lakes - Ornamental lake or pond	46	Freshwater	r	Rivers and lakes	r1	Standing open water and canals			Low	2	Same distinctiveness or better habitat required ≥	Low	1	High	0.33			No
Lakes - High alkalinity lakes	Water Framework Directive	Freshwater							High	6	Same habitat required =	High	0.33	High	0.33			No
Lakes - Low alkalinity lakes	Water Framework Directive	Freshwater							High	6	Same habitat required =	High	0.33	Medium	0.67			No
Lakes - Marl lakes	Water Framework Directive	Freshwater							High	6	Same habitat required =	High	0.33	High	0.33			No
Lakes - Moderate alkalinity lakes	Water Framework Directive	Freshwater							High	6	Same habitat required =	High	0.33	High	0.33			No
Lakes - Peat lakes	Water Framework Directive	Freshwater							High	6	Same habitat required =	High	0.33	High	0.33			No
Lakes - Ponds (priority habitat)	40	Freshwater	r	Rivers and lakes	r1	Standing open water and canals			High	6	Same habitat required =	Medium	0.67	Medium	0.67			No
Lakes - Ponds (non-priority habitat)	41	Freshwater	r	Rivers and lakes	r1	Standing open water and canals			Medium	4	Same broad habitat or a higher distinctiveness habitat required (≥)	Low	1	Medium	0.67			No
Lakes - Reservoirs	45	Freshwater	r	Rivers and lakes	r1	Standing open water and canals			Medium	4	Same broad habitat or a higher distinctiveness habitat required (≥)	Medium	0.67	Medium	0.67			No
Lakes - Temporary lakes ponds and pools (H3170)	r1f5	Freshwater	r	Rivers and lakes	r1	Standing open water and canals	r1f	Temporary water bodies	High	6	Same habitat required =	Medium	0.67	Medium	0.67			No
Sparsely vegetated land - Calaminarian grasslands	s1c	Terrestrial	s	Sparsely vegetated land	s1	Inland rock	s1c	Calaminarian grasslands	V.High	8	Same habitat required – bespoke compensation option ⚠	Very High	0.1	Medium	0.67			No
Sparsely vegetated land - Coastal sand dunes	s3a	Terrestrial	s	Sparsely vegetated land	s3	Supralittoral sediment	s3a	Sand dunes	High	6	Same habitat required =	Very High	0.1	Medium	0.67			Yes
Sparsely vegetated land - Coastal vegetated shingle	s3b	Terrestrial	s	Sparsely vegetated land	s3	Supralittoral sediment	s3b	Coastal vegetated shingle	High	6	Same habitat required =	Very High	0.1	Medium	0.67			No
Sparsely vegetated land - Ruderal/Ephemeral	81	Terrestrial	Various						Low	2	Same distinctiveness or better habitat required ≥	Low	1	Medium	0.67			No
Sparsely vegetated land - Tall forbs	16	Terrestrial	g	Grassland					Low	2	Same distinctiveness or better habitat required ≥	Low	1	Medium	0.67			No
Sparsely vegetated land - Inland rock outcrop and scree habitats	s1a	Terrestrial	s	Sparsely vegetated land	s1	Inland rock	s1a	Inland rock outcrop and scree habitats	High	6	Same habitat required =	High	0.33	Low	1			No
Sparsely vegetated land - Limestone pavement	s1b	Terrestrial	s	Sparsely vegetated land	s1	Inland rock	s1b	Limestone pavement	V.High	8	Same habitat required – bespoke compensation option ⚠	Very High	0.1	Medium	0.67			Yes
Sparsely vegetated land - Maritime cliff and slopes	s2a	Terrestrial	s	Sparsely vegetated land	s2	Supralittoral rock	s2a	Maritime cliff and slopes	High	6	Same habitat required =	High	0.33	Medium	0.67			No
Sparsely vegetated land - Other inland rock and scree	s1d	Terrestrial	s	Sparsely vegetated land	s1	Inland rock	s1d	Other inland rock and scree	Medium	4	Same broad habitat or a higher distinctiveness habitat required (≥)	Medium	0.67	Medium	0.67			No
Urban - Allotments	616	Terrestrial	c	Cropland					Low	2	Same distinctiveness or better habitat required ≥	Low	1	Low	1			No
Urban - Artificial unvegetated, unsealed surface	u1c	Terrestrial	u	Urban	u1	Built-up areas and gardens	u1c	Artificial unvegetated, unsealed surface	V.Low	0	Compensation Not Required	Low	1	Low	1			No
Urban - Bioswale	849	Terrestrial	Various						Low	2	Same distinctiveness or better habitat required ≥	Medium	0.67	Low	1			No
Urban - Intensive green roof	88	Terrestrial	u	Urban	u1	Built-up areas and gardens	u1b	Developed land; sealed surface	Low	2	Same distinctiveness or better habitat required ≥	Low	1	Low	1			No
Urban - Built linear features	u1e	Terrestrial	u	Urban	u1	Built-up areas and gardens	u1e	Built linear features	V.Low	0	Compensation Not Required	Low	1	Low	1			No
Urban - Cemeteries and churchyards	90	Terrestrial	Various						Medium	4	Same broad habitat or a higher distinctiveness habitat required (≥)	Medium	0.67	Low	1			No
Urban - Developed land; sealed surface	u1b	Terrestrial	u	Urban	u1	Built-up areas and gardens	u1b	Developed land; sealed surface	V.Low	0	Compensation Not Required	Low	1	Low	1			No
Urban - Other green roof	89	Terrestrial	u	Urban	u1	Built-up areas and gardens	u1b	Developed land; sealed surface	Low	2	Same distinctiveness or better habitat required ≥	Low	1	Low	1			No
Urban - Facade-bound green wall	843	Terrestrial	u	Urban	u1	Built-up areas and gardens	u1b	Developed land; sealed surface	Low	2	Same distinctiveness or better habitat required ≥	Medium	0.67	Medium	0.67			No
Urban - Ground based green wall	842	Terrestrial	u	Urban	u1	Built-up areas and gardens	u1b	Developed land; sealed surface	Low	2	Same distinctiveness or better habitat required ≥	Medium	0.67	Medium	0.67			No
Urban - Ground level planters	845	Terrestrial	u	Urban	u1	Built-up areas and gardens			Low	2	Same distinctiveness or better habitat required ≥	Low	1	Low	1			No
Urban - Biodiverse green roof	87	Terrestrial	u	Urban	u1	Built-up areas and gardens	u1b	Developed land; sealed surface	Medium	4	Same broad habitat or a higher distinctiveness habitat required (≥)	Medium	0.67	Medium	0.67			No
Urban - Introduced shrub	847	Terrestrial	u	Urban	u1	Built-up areas and gardens			Low	2	Same distinctiveness or better habitat required ≥	Low	1	Low	1			No
Urban - Open mosaic habitats on previously developed land	80	Terrestrial	Various						High	6	Same habitat required =	Medium	0.67	Medium	0.67			No
Urban - Rain garden	850	Terrestrial	Various						Low	2	Same distinctiveness or better habitat required ≥	Low	1	Low	1			No
Urban - Actively worked sand pit quarry or open cast mine	85	Terrestrial	Various						Low	2	Same distinctiveness or better habitat required ≥	Medium	0.67	Low	1			No
Urban - Sustainable drainage system	848	Terrestrial	Various						Low	2	Same distinctiveness or better habitat required ≥	Medium	0.67	Medium	0.67			No
Urban - Unvegetated garden	829	Terrestrial	u	Urban	u1	Built-up areas and gardens			V.Low	0	Compensation Not Required	Low	1	Low	1			No
Urban - Vacant or derelict land	82	Terrestrial	Various						Low	2	Same distinctiveness or better habitat required ≥	Low	1	Low	1	Justify why not Open Mosaic		No
Urban - Bare ground	510	Terrestrial	Various						Low	2	Same distinctiveness or better habitat required ≥	Low	1	Low	1	Justify why not Open Mosaic		No
Urban - Vegetated garden	828	Terrestrial	Various						Low	2	Same distinctiveness or better habitat required ≥	Low	1	Low	1			No
Individual trees - Urban tree	NE0014	Terrestrial							Medium	4	Same broad habitat or a higher distinctiveness habitat required (≥)	Low	1	Low	1			Yes/No
Individual trees - Rural tree	NE0016	Terrestrial							Medium	4	Same broad habitat or a higher distinctiveness habitat required (≥)	Low	1	Low	1			Yes/No
Wetland - Blanket bog	f1a	Terrestrial	f	Wetland	f1	Bog	f1a	Blanket bog	V.High	8	Same habitat required – bespoke compensation option ⚠	Very High	0.1	High	0.33			Yes
Wetland - Depressions on peat substrates (H7150)	56	Terrestrial	Various						V.High	8	Same habitat required – bespoke compensation option ⚠	Very High	0.1	High	0.33			No
Wetland - Fens (upland and lowland)	f2a/f2c/f2f	Terrestrial	f	Wetland	f2	Fen marsh and swamp	Various	Lowland fens/Upland flushes, fens and swamps/Other wetlands	V.High	8	Same habitat required – bespoke compensation option ⚠	High	0.33	High	0.33			Yes/No
Wetland - Lowland raised bog	f1b	Terrestrial	f	Wetland	f1	Bog	f1b	Lowland raised bog	V.High	8	Same habitat required – bespoke compensation option ⚠	Very High	0.1	High	0.33			Yes/No
Wetland - Oceanic valley mire[1] (D2.1)	D2.1	Terrestrial							V.High	8	Same habitat required – bespoke compensation option ⚠	Very High	0.1	High	0.33			No
Wetland - Purple moor grass and rush pastures	f2b	Terrestrial	f	Wetland	f2	Fen marsh and swamp	f2b	Purple moor grass and rush pastures	V.High	8	Same habitat required – bespoke compensation option ⚠	High	0.33	High	0.33			No
Wetland - Reedbeds	f2e	Terrestrial	f	Wetland	f2	Fen marsh and swamp	f2e	Reedbeds	High	6	Same habitat required =	Medium	0.67	Medium	0.67			No
Wetland - Transition mires and quaking bogs (H7140)	f2c8/f2a8	Terrestrial	f	Wetland	f2	Fen marsh and swamp	Various	Lowland fens/Upland flushes, fens and swamps	V.High	8	Same habitat required – bespoke compensation option ⚠	Very High	0.1	High	0.33			No
Woodland and forest - Felled	206	Terrestrial	Various						High	6	Same habitat required =	High	0.33	Low	1			Yes/No
Woodland and forest - Lowland beech and yew woodland	w1c	Terrestrial	w	Woodland and forest	w1	Broadleaved and mixed woodland	w1c	Lowland beech and yew woodland	High	6	Same habitat required =	High	0.33	High	0.33			Yes/No
Woodland and forest - Lowland mixed deciduous woodland	w1f	Terrestrial	w	Woodland and forest	w1	Broadleaved and mixed woodland	w1f	Lowland mixed deciduous woodland	High	6	Same habitat required =	High	0.33	High	0.33			Yes/No
Woodland and forest - Native pine woodlands	w2a	Terrestrial	w	Woodland and forest	w2	Coniferous woodland	w2a	Native pine woodlands	High	6	Same habitat required =	High	0.33	High	0.33			Yes/No
Woodland and forest - Other coniferous woodland	w2c	Terrestrial	w	Woodland and forest	w2	Coniferous woodland	w2c	Other coniferous woodland	Low	2	Same distinctiveness or better habitat required ≥	Low	1	Low	1			Yes/No
Woodland and forest - Other Scot's pine woodland	w2b	Terrestrial	w	Woodland and forest	w2	Coniferous woodland	w2b	Other Scot's pine woodland	Medium	4	Same broad habitat or a higher distinctiveness habitat required (≥)	Medium	0.67	Medium	0.67			Yes/No
Woodland and forest - Other woodland; broadleaved	w1g	Terrestrial	w	Woodland and forest	w1	Broadleaved and mixed woodland	w1g	Other woodland; broadleaved	Medium	4	Same broad habitat or a higher distinctiveness habitat required (≥)	Low	1	Low	1			Yes/No
Woodland and forest - Other woodland; mixed	w1h	Terrestrial	w	Woodland and forest	w1	Broadleaved and mixed woodland	w1h	Other woodland; mixed	Medium	4	Same broad habitat or a higher distinctiveness habitat required (≥)	Low	1	Low	1			Yes/No
Woodland and forest - Upland birchwoods	w1e	Terrestrial	w	Woodland and forest	w1	Broadleaved and mixed woodland	w1e	Upland birchwoods	High	6	Same habitat required =	Medium	0.67	Medium	0.67			Yes/No
Woodland and forest - Upland mixed ashwoods	w1b	Terrestrial	w	Woodland and forest	w1	Broadleaved and mixed woodland	w1b	Upland mixed ashwoods	High	6	Same habitat required =	High	0.33	High	0.33			Yes/No
Woodland and forest - Upland oakwood	w1a	Terrestrial	w	Woodland and forest	w1	Broadleaved and mixed woodland	w1a	Upland oakwood	High	6	Same habitat required =	High	0.33	High	0.33			Yes/No
Woodland and forest - Wet woodland	w1d	Terrestrial	w	Woodland and forest	w1	Broadleaved and mixed woodland	w1d	Wet woodland	High	6	Same habitat required =	Medium	0.67	Medium	0.67			Yes/No
Woodland and forest - Wood-pasture and parkland	26	Terrestrial	Various						V.High	8	Same habitat required – bespoke compensation option ⚠	Very High	0.1	High	0.33			Yes/No
Woodland and forest - Felled	206	Terrestrial	Various						High	6	Same habitat required =	High	0.33	Low	1			Yes/No
Coastal lagoons - Coastal lagoons	x02	Intertidal	X02/03	Coastal lagoons		Coastal lagoons			High	6	Same habitat required =	Medium	0.67	Medium	0.67			No
Rocky shore - High energy littoral rock	a1.1	Intertidal	A1	Rocky shore		High energy littoral rock			High	6	Same habitat required =	High	0.33	Medium	0.67			No
Rocky shore - High energy littoral rock - on peat, clay or chalk	A1.1	Intertidal	A1	Rocky shore		High energy littoral rock - on bedrock including chalk, peat or clay			V.High	8	Same habitat required – bespoke compensation option ⚠	Very High	0.1	Medium	0.67			No
Rocky shore - Moderate energy littoral rock	A1.2	Intertidal	A1	Rocky shore		Moderate energy littoral rock			High	6	Same habitat required =	High	0.33	Medium	0.67			No
Rocky shore - Moderate energy littoral rock - on peat, clay or chalk	A1.2 PCC	Intertidal	A1	Rocky shore		Moderate energy littoral rock - on bedrock including chalk, peat or clay			V.High	8	Same habitat required – bespoke compensation option ⚠	Very High	0.1	Medium	0.67			No
Rocky shore - Low energy littoral rock	A1.3	Intertidal	A1	Rocky shore		Low energy littoral rock			High	6	Same habitat required =	High	0.33	Medium	0.67			No
Rocky shore - Low energy littoral rock - on peat, clay or chalk	A1.3 PCC	Intertidal	A1	Rocky shore		Low energy littoral rock - on bedrock including chalk, peat or clay			V.High	8	Same habitat required – bespoke compensation option ⚠	Very High	0.1	Medium	0.67			No
Rocky shore - Features of littoral rock	A1.4	Intertidal	A1	Rocky shore		Features of littoral rock			High	6	Same habitat required =	High	0.33	Medium	0.67			No
Rocky shore - Features of littoral rock - on peat, clay or chalk	A1.PCC	Intertidal	A1	Rocky shore		Features of littoral rock - on bedrock including chalk, peat or clay			V.High	8	Same habitat required – bespoke compensation option ⚠	Very High	0.1	Medium	0.67			No
Coastal saltmarsh - Saltmarshes and saline reedbeds	A2.5	Intertidal	A2	Coastal saltmarsh		Coastal saltmarshes and saline reedbeds			High	6	Same habitat required =	High	0.33	Medium	0.67			Yes/No
Coastal saltmarsh - Artificial saltmarshes and saline reedbeds	ART_A2.5	Intertidal		Coastal saltmarsh		Artificial saltmarshes and saline reedbeds			Low	2	Same distinctiveness or better habitat required ≥	High	0.33	Medium	0.67	For these habitats the		Yes/No
Intertidal sediment - Littoral coarse sediment	A2.1	Intertidal	A2	Intertidal sediment		Littoral coarse sediment			Medium	4	Same broad habitat or a higher distinctiveness habitat required (≥)	Medium	0.67	Medium	0.67			No
Intertidal sediment - Littoral mud	A2.3	Intertidal	A2	Intertidal sediment		Littoral mud			High	6	Same habitat required =	High	0.33	Medium	0.67			No
Intertidal sediment - Littoral mixed sediments	A2.4	Intertidal	A2	Intertidal sediment		Littoral mixed sediments			High	6	Same habitat required =	High	0.33	Medium	0.67			No
Intertidal sediment - Littoral seagrass	A2.6	Intertidal	A2	Intertidal sediment		Littoral sediments dominated by aquatic angiosperms			High	6	Same habitat required =	High	0.33	High	0.33			No
Intertidal sediment - Littoral seagrass on peat, clay or chalk	A2.6 PCC	Intertidal	A2	Intertidal sediment		Littoral seagrass - on peat, clay or chalk			V.High	8	Same habitat required – bespoke compensation option ⚠	Very High	0.1	High	0.33			No
Intertidal sediment - Littoral biogenic reefs - Mussels	A2.7 M	Intertidal		Intertidal sediment		Littoral biogenic reefs - Mussels			High	6	Same habitat required =	High	0.33	Medium	0.67			No
Intertidal sediment - Littoral biogenic reefs - Sabellaria	A2.7 S	Intertidal	A2	Intertidal sediment		Littoral biogenic reefs - Sabellaria			High	6	Same habitat required =	High	0.33	Medium	0.67			No
Intertidal sediment - Features of littoral sediment	A2.8	Intertidal	A2	Intertidal sediment		Features of littoral sediment			High	6	Same habitat required =	High	0.33	Medium	0.67			No
Intertidal sediment - Artificial littoral coarse sediment	ART_A2.1	Intertidal	A2	Intertidal sediment		Artificial littoral coarse sediment			Low	2	Same distinctiveness or better habitat required ≥	Medium	0.67	Medium	0.67	Artificial sedimentary		No
Intertidal sediment - Artificial littoral mud	ART_A2.3	Intertidal		Intertidal sediment		Artificial littoral mud			Low	2	Same distinctiveness or better habitat required ≥	High	0.33	Medium	0.67	See above		No
Intertidal sediment - Artificial littoral sand	ART_A2.21/A2.22/A2.23	Intertidal		Intertidal sediment		Artificial littoral sand			Low	2	Same distinctiveness or better habitat required ≥	Medium	0.67	Medium	0.67	See above		No
Intertidal sediment - Artificial littoral muddy sand	ART_A2.24	Intertidal	A2	Intertidal sediment		Artificial littoral mud			Low	2	Same distinctiveness or better habitat required ≥	High	0.33	Medium	0.67	See above		No
Intertidal sediment - Artificial littoral mixed sediments	ART_A2.4	Intertidal	A2	Intertidal sediment		Artificial littoral mixed sediments			Low	2	Same distinctiveness or better habitat required ≥	High	0.33	Medium	0.67	See above		No
Intertidal sediment - Artificial littoral seagrass	ART_A2.6	Intertidal	A2	Intertidal sediment		Artificial littoral seagrass			Low	2	Same distinctiveness or better habitat required ≥	High	0.33	High	0.33	See basic description for		No
Intertidal sediment - Artificial littoral biogenic reefs	ART_A2.7	Intertidal	A2	Intertidal sediment		Artificial littoral biogenic reefs			Low	2	Same distinctiveness or better habitat required ≥	High	0.33	Medium	0.67	See basic description for		No
Intertidal sediment - Littoral sand	A2.21/A2.22/A2.23	Intertidal		Intertidal sediment		Littoral sand			Medium	4	Same broad habitat or a higher distinctiveness habitat required (≥)	Medium	0.67	Medium	0.67			No
Intertidal sediment - Littoral muddy sand	A2.24	Intertidal		Intertidal sediment		Littoral muddy sand			High	6	Same habitat required =	High	0.33	Medium	0.67			No
Intertidal hard structures - Artificial hard structures	ART_A1	Intertidal		Intertidal hard structures		Artificial hard structures			Low	2	Same distinctiveness or better habitat required ≥	Medium	0.67	Medium	0.67	Artificial hard structures are		No
Intertidal hard structures - Artificial features of hard structures	ART_A1.4	Intertidal		Intertidal hard structures		Artificial features of hard structures			Low	2	Same distinctiveness or better habitat required ≥	Medium	0.67	Medium	0.67	Where man-made materials		No
Intertidal hard structures - Artificial hard structures with integrated greening of	ART_A1_IGGI	Intertidal		Intertidal hard structures		Artificial hard structures with Integrated Greening of Grey Infrastructure (IGGI)			Medium	4	Same broad habitat or a higher distinctiveness habitat required (≥)	Medium	0.67	Medium	0.67	Where natural materials		No
Watercourse footprint - Watercourse footprint	NE0017	Watercourse							V.low	0	Compensation Not Required	Low	1	Low	1	Area footprint of		No

Distinctiveness categories

Distinctiveness category	Distinctiveness score	Suggested action
V.High	8	Same habitat required – bespoke compensation option ⚠
High	6	Same habitat required =
Medium	4	Same broad habitat or a higher distinctiveness habitat required (≥)
Low	2	Same distinctiveness or better habitat required ≥
V.Low	0	Compensation Not Required
Irreplaceable Habitats		Bespoke compensation likely to be required

Condition categories

Condition Multiplier	Condition Assessment Score
Good	3
Fairly Good	2.5
Moderate	2
Fairly Poor	1.5
Poor	1
Condition Assessment N/A	1
N/A - Other	0

Bespoke Compensation For Unacceptable Losses Agreed
Yes
No
Pending

Broad Habitats	Conditional Broad Habitat Label
Cropland	Cropland
Grassland	Grassland
Heathland and shrub	Heathland_and_shrub
Lakes	Lakes
Sparsely vegetated land	Sparsely_vegetated_land
Urban	Urban
Wetland	Wetland
Woodland and forest	Woodland_and_forest
Coastal lagoons	Coastal_lagoons
Rocky shore	Rocky_shore
Coastal saltmarsh	Coastal_saltmarsh
Intertidal sediment	Intertidal_sediment
Intertidal hard structures	Intertidal_hard_structures
Watercourse footprint	Watercourse_footprint
Individual trees	Individual_trees

Creation

Broad Habitats	Conditional Broad Habitat Label
Cropland	Cropland
Grassland	Grassland
Heathland and shrub	Heathland_and_shrub
Lakes	Lakes
Sparsely vegetated land	Sparsely_vegetated_land
Urban	Urban
Wetland	Wetland
Woodland and forest	Woodland_and_forest_2
Coastal lagoons	Coastal_lagoons
Rocky shore	Rocky_shore
Coastal saltmarsh	Coastal_saltmarsh
Intertidal sediment	Intertidal_sediment
Intertidal hard structures	Intertidal_hard_structures
Watercourse footprint	Watercourse_footprint
Individual trees	Individual_trees

Enhancement

Broad Habitats	Conditional Broad Habitat Label
Cropland	Cropland
Grassland	Grassland
Heathland and shrub	Heathland_and_shrub
Lakes	Lakes
Sparsely vegetated land	Sparsely_vegetated_land
Urban	Urban
Wetland	Wetland
Woodland and forest	Woodland_and_forest_3
Coastal lagoons	Coastal_lagoons
Rocky shore	Rocky_shore
Coastal saltmarsh	Coastal_saltmarsh
Intertidal sediment	Intertidal_sediment
Intertidal hard structures	Intertidal_hard_structures
Watercourse footprint	Watercourse_footprint
Individual trees	Individual_trees

Return To Start

All Habitats

1	2	2	3	4	5	6	7	8	9	10	11	12	13	14	15	16	17	18	19	20	21	22	23	24	25	26	27	28	29	30	31
Habitat Description	**Group**	**Distinctiveness**	**Trading Notes**	**Existing area baseline on-site**	**Existing units baseline on-site**	**Existing area retained on-site**	**Existing units retained on-site**	**Existing area lost on-site**	**Existing units lost baseline on-site**	**Proposed area creation on-site post development**	**Proposed units creation on-site post development**	**Proposed area enhancement on-site post development**	**Proposed units enhancement on-site post development**	**Total proposed area on-site post development**	**Total proposed units on-site post development**	**Net area change on-site**	**Net unit change on-site**	**Existing area off-site**	**Existing units off-site**	**Retained area off-site**	**Retained units off-site**	**Proposed area creation off-site**	**Proposed units creation off-site**	**Proposed area enhancement off-site**	**Proposed units enhancement off-site**	**Total proposed area off-site**	**Total proposed units off-site**	**Off-site net area change**	**Off-site net unit change**	**Overall area change**	**Overall unit change**
Cropland - Arable field margins cultivated annually	Cropland	Medium	Same broad habitat or a higher distinctiveness habitat required (≥)	0.18	0.72	0.18	0.72	0.00	0.00	0.00	0.00	0.00	0.00	0.18	0.72	0.00	0.00	0.00	0.00	0.00	0.00	0.00	0.00	0.00	0.00	0.00	0.00	0.00	0.00	0.00	0.00
Cropland - Arable field margins game bird mix	Cropland	Medium	Same broad habitat or a higher distinctiveness habitat required (≥)	4.15	16.59	0.00	0.00	4.15	16.59	0.00	0.00	0.00	0.00	0.00	0.00	-4.15	-16.59	0.00	0.00	0.00	0.00	0.00	0.00	0.00	0.00	0.00	0.00	0.00	0.00	-4.15	-16.59
Cropland - Arable field margins pollen and nectar	Cropland	Medium	Same broad habitat or a higher distinctiveness habitat required (≥)	1.05	4.20	0.00	0.00	1.05	4.20	0.00	0.00	0.00	0.00	0.00	0.00	-1.05	-4.20	0.00	0.00	0.00	0.00	0.00	0.00	0.00	0.00	0.00	0.00	0.00	0.00	-1.05	-4.20
Cropland - Arable field margins tussocky	Cropland	Medium	Same broad habitat or a higher distinctiveness habitat required (≥)	1.98	7.91	0.84	3.37	1.13	4.54	2.80	10.80	0.00	0.00	3.64	14.17	1.66	6.26	0.00	0.00	0.00	0.00	0.00	0.00	0.00	0.00	0.00	0.00	0.00	0.00	1.66	6.26
Cropland - Cereal crops	Cropland	Low	Same distinctiveness or better habitat required ≥	658.96	1317.93	174.02	348.05	484.94	969.88	0.00	0.00	0.00	0.00	174.02	348.05	-484.94	-969.88	0.00	0.00	0.00	0.00	0.00	0.00	0.00	0.00	0.00	0.00	0.00	0.00	-484.94	-969.88
Cropland - Winter stubble	Cropland	Low	Same distinctiveness or better habitat required ≥	3.95	7.90	3.95	7.90	0.00	0.00	0.00	0.00	0.00	0.00	3.95	7.90	0.00	0.00	0.00	0.00	0.00	0.00	0.00	0.00	0.00	0.00	0.00	0.00	0.00	0.00	0.00	0.00
Cropland - Horticulture	Cropland	Low	Same distinctiveness or better habitat required ≥	0.00	0.00	0.00	0.00	0.00	0.00	0.00	0.00	0.00	0.00	0.00	0.00	0.00	0.00	0.00	0.00	0.00	0.00	0.00	0.00	0.00	0.00	0.00	0.00	0.00	0.00	0.00	0.00
Cropland - Intensive orchards	Cropland	Low	Same distinctiveness or better habitat required ≥	0.00	0.00	0.00	0.00	0.00	0.00	0.00	0.00	0.00	0.00	0.00	0.00	0.00	0.00	0.00	0.00	0.00	0.00	0.00	0.00	0.00	0.00	0.00	0.00	0.00	0.00	0.00	0.00
Cropland - Non-cereal crops	Cropland	Low	Same distinctiveness or better habitat required ≥	151.52	303.03	33.80	67.61	117.71	235.42	61.42	118.54	0.00	0.00	95.22	186.15	-56.29	-116.88	0.00	0.00	0.00	0.00	0.00	0.00	0.00	0.00	0.00	0.00	0.00	0.00	-56.29	-116.88
Cropland - Temporary grass and clover leys	Cropland	Low	Same distinctiveness or better habitat required ≥	116.03	232.05	52.37	104.75	63.65	127.31	0.00	0.00	0.00	0.00	52.37	104.75	-63.65	-127.31	0.00	0.00	0.00	0.00	0.00	0.00	0.00	0.00	0.00	0.00	0.00	0.00	-63.65	-127.31
Grassland - Traditional orchards	Grassland	High	Same habitat required =	0.11	1.34	0.11	1.34	0.00	0.00	0.00	0.00	0.00	0.00	0.11	1.34	0.00	0.00	0.00	0.00	0.00	0.00	0.00	0.00	0.00	0.00	0.00	0.00	0.00	0.00	0.00	0.00
Grassland - Bracken	Grassland	Low	Same distinctiveness or better habitat required ≥	0.00	0.00	0.00	0.00	0.00	0.00	0.00	0.00	0.00	0.00	0.00	0.00	0.00	0.00	0.00	0.00	0.00	0.00	0.00	0.00	0.00	0.00	0.00	0.00	0.00	0.00	0.00	0.00
Grassland - Floodplain wetland mosaic and CFGM	Grassland	High	Same habitat required =	0.00	0.00	0.00	0.00	0.00	0.00	0.00	0.00	0.00	0.00	0.00	0.00	0.00	0.00	0.00	0.00	0.00	0.00	0.00	0.00	0.00	0.00	0.00	0.00	0.00	0.00	0.00	0.00
Grassland - Lowland calcareous grassland	Grassland	High	Same habitat required =	0.00	0.00	0.00	0.00	0.00	0.00	0.00	0.00	0.00	0.00	0.00	0.00	0.00	0.00	0.00	0.00	0.00	0.00	0.00	0.00	0.00	0.00	0.00	0.00	0.00	0.00	0.00	0.00
Grassland - Lowland dry acid grassland	Grassland	V.High	Same habitat required – bespoke compensation option ⚠	0.00	0.00	0.00	0.00	0.00	0.00	0.00	0.00	0.00	0.00	0.00	0.00	0.00	0.00	0.00	0.00	0.00	0.00	0.00	0.00	0.00	0.00	0.00	0.00	0.00	0.00	0.00	0.00
Grassland - Lowland meadows	Grassland	V.High	Same habitat required – bespoke compensation option ⚠	0.00	0.00	0.00	0.00	0.00	0.00	0.00	0.00	0.00	0.00	0.00	0.00	0.00	0.00	0.00	0.00	0.00	0.00	0.00	0.00	0.00	0.00	0.00	0.00	0.00	0.00	0.00	0.00
Grassland - Modified grassland	Grassland	Low	Same distinctiveness or better habitat required ≥	186.42	534.89	127.95	365.03	38.68	123.57	439.65	1050.20	3.15	13.73	570.75	1428.96	384.33	894.07	0.00	0.00	0.00	0.00	0.00	0.00	0.00	0.00	0.00	0.00	0.00	0.00	384.33	894.07
Grassland - Other lowland acid grassland	Grassland	Medium	Same broad habitat or a higher distinctiveness habitat required (≥)	0.00	0.00	0.00	0.00	0.00	0.00	0.00	0.00	0.00	0.00	0.00	0.00	0.00	0.00	0.00	0.00	0.00	0.00	0.00	0.00	0.00	0.00	0.00	0.00	0.00	0.00	0.00	0.00
Grassland - Other neutral grassland	Grassland	Medium	Same broad habitat or a higher distinctiveness habitat required (≥)	17.08	131.29	7.07	63.50	7.89	58.54	179.05	1337.30	18.95	126.75	205.09	1527.55	188.01	1396.25	0.00	0.00	0.00	0.00	0.00	0.00	0.00	0.00	0.00	0.00	0.00	0.00	188.01	1396.25
Grassland - Tall herb communities (H6430)	Grassland	High	Same habitat required =	0.00	0.00	0.00	0.00	0.00	0.00	0.00	0.00	0.00	0.00	0.00	0.00	0.00	0.00	0.00	0.00	0.00	0.00	0.00	0.00	0.00	0.00	0.00	0.00	0.00	0.00	0.00	0.00
Grassland - Upland acid grassland	Grassland	Medium	Same broad habitat or a higher distinctiveness habitat required (≥)	0.00	0.00	0.00	0.00	0.00	0.00	0.00	0.00	0.00	0.00	0.00	0.00	0.00	0.00	0.00	0.00	0.00	0.00	0.00	0.00	0.00	0.00	0.00	0.00	0.00	0.00	0.00	0.00
Grassland - Upland calcareous grassland	Grassland	High	Same habitat required =	0.00	0.00	0.00	0.00	0.00	0.00	0.00	0.00	0.00	0.00	0.00	0.00	0.00	0.00	0.00	0.00	0.00	0.00	0.00	0.00	0.00	0.00	0.00	0.00	0.00	0.00	0.00	0.00
Grassland - Upland hay meadows	Grassland	V.High	Same habitat required – bespoke compensation option ⚠	0.00	0.00	0.00	0.00	0.00	0.00	0.00	0.00	0.00	0.00	0.00	0.00	0.00	0.00	0.00	0.00	0.00	0.00	0.00	0.00	0.00	0.00	0.00	0.00	0.00	0.00	0.00	0.00
Heathland and shrub - Blackthorn scrub	Heathland and shrub	Medium	Same broad habitat or a higher distinctiveness habitat required (≥)	0.00	0.00	0.00	0.00	0.00	0.00	0.00	0.00	0.00	0.00	0.00	0.00	0.00	0.00	0.00	0.00	0.00	0.00	0.00	0.00	0.00	0.00	0.00	0.00	0.00	0.00	0.00	0.00
Heathland and shrub - Bramble scrub	Heathland and shrub	Medium	Same broad habitat or a higher distinctiveness habitat required (≥)	0.02	0.10	0.02	0.10	0.00	0.00	0.00	0.00	0.00	0.00	0.02	0.10	0.00	0.00	0.00	0.00	0.00	0.00	0.00	0.00	0.00	0.00	0.00	0.00	0.00	0.00	0.00	0.00
Heathland and shrub - Gorse scrub	Heathland and shrub	Medium	Same broad habitat or a higher distinctiveness habitat required (≥)	0.00	0.00	0.00	0.00	0.00	0.00	0.00	0.00	0.00	0.00	0.00	0.00	0.00	0.00	0.00	0.00	0.00	0.00	0.00	0.00	0.00	0.00	0.00	0.00	0.00	0.00	0.00	0.00
Heathland and shrub - Hawthorn scrub	Heathland and shrub	Medium	Same broad habitat or a higher distinctiveness habitat required (≥)	0.00	0.00	0.00	0.00	0.00	0.00	0.00	0.00	0.00	0.00	0.00	0.00	0.00	0.00	0.00	0.00	0.00	0.00	0.00	0.00	0.00	0.00	0.00	0.00	0.00	0.00	0.00	0.00
Heathland and shrub - Hazel scrub	Heathland and shrub	Medium	Same broad habitat or a higher distinctiveness habitat required (≥)	0.00	0.00	0.00	0.00	0.00	0.00	0.00	0.00	0.00	0.00	0.00	0.00	0.00	0.00	0.00	0.00	0.00	0.00	0.00	0.00	0.00	0.00	0.00	0.00	0.00	0.00	0.00	0.00
Heathland and shrub - Lowland heathland	Heathland and shrub	High	Same habitat required =	0.00	0.00	0.00	0.00	0.00	0.00	0.00	0.00	0.00	0.00	0.00	0.00	0.00	0.00	0.00	0.00	0.00	0.00	0.00	0.00	0.00	0.00	0.00	0.00	0.00	0.00	0.00	0.00
Heathland and shrub - Mixed scrub	Heathland and shrub	Medium	Same broad habitat or a higher distinctiveness habitat required (≥)	4.29	28.50	4.08	27.43	0.11	0.95	4.43	29.88	0.03	0.21	8.54	57.53	4.26	29.03	0.00	0.00	0.00	0.00	0.00	0.00	0.00	0.00	0.00	0.00	0.00	0.00	4.26	29.03
Heathland and shrub - Mountain heaths and willow scrub	Heathland and shrub	V.High	Same habitat required – bespoke compensation option ⚠	0.00	0.00	0.00	0.00	0.00	0.00	0.00	0.00	0.00	0.00	0.00	0.00	0.00	0.00	0.00	0.00	0.00	0.00	0.00	0.00	0.00	0.00	0.00	0.00	0.00	0.00	0.00	0.00
Heathland and shrub - Rhododendron scrub	Heathland and shrub	Low	Same distinctiveness or better habitat required ≥	0.00	0.00	0.00	0.00	0.00	0.00	0.00	0.00	0.00	0.00	0.00	0.00	0.00	0.00	0.00	0.00	0.00	0.00	0.00	0.00	0.00	0.00	0.00	0.00	0.00	0.00	0.00	0.00
Heathland and shrub - Dunes with sea buckthorn (H2160)	Heathland and shrub	High	Same habitat required =	0.00	0.00	0.00	0.00	0.00	0.00	0.00	0.00	0.00	0.00	0.00	0.00	0.00	0.00	0.00	0.00	0.00	0.00	0.00	0.00	0.00	0.00	0.00	0.00	0.00	0.00	0.00	0.00
Heathland and shrub - Other sea buckthorn scrub	Heathland and shrub	Low	Same distinctiveness or better habitat required ≥	0.00	0.00	0.00	0.00	0.00	0.00	0.00	0.00	0.00	0.00	0.00	0.00	0.00	0.00	0.00	0.00	0.00	0.00	0.00	0.00	0.00	0.00	0.00	0.00	0.00	0.00	0.00	0.00
Heathland and shrub - Willow scrub	Heathland and shrub	Medium	Same broad habitat or a higher distinctiveness habitat required (≥)	0.00	0.00	0.00	0.00	0.00	0.00	0.00	0.00	0.00	0.00	0.00	0.00	0.00	0.00	0.00	0.00	0.00	0.00	0.00	0.00	0.00	0.00	0.00	0.00	0.00	0.00	0.00	0.00
Heathland and shrub - Upland heathland	Heathland and shrub	High	Same habitat required =	0.00	0.00	0.00	0.00	0.00	0.00	0.00	0.00	0.00	0.00	0.00	0.00	0.00	0.00	0.00	0.00	0.00	0.00	0.00	0.00	0.00	0.00	0.00	0.00	0.00	0.00	0.00	0.00
Lakes - Aquifer fed naturally fluctuating water bodies	Lakes	V.High	Same habitat required – bespoke compensation option ⚠	0.00	0.00	0.00	0.00	0.00	0.00	0.00	0.00	0.00	0.00	0.00	0.00	0.00	0.00	0.00	0.00	0.00	0.00	0.00	0.00	0.00	0.00	0.00	0.00	0.00	0.00	0.00	0.00
Lakes - Ornamental lake or pond	Lakes	Low	Same distinctiveness or better habitat required ≥	0.00	0.00	0.00	0.00	0.00	0.00	0.00	0.00	0.00	0.00	0.00	0.00	0.00	0.00	0.00	0.00	0.00	0.00	0.00	0.00	0.00	0.00	0.00	0.00	0.00	0.00	0.00	0.00
Lakes - High alkalinity lakes	Lakes	High	Same habitat required =	0.00	0.00	0.00	0.00	0.00	0.00	0.00	0.00	0.00	0.00	0.00	0.00	0.00	0.00	0.00	0.00	0.00	0.00	0.00	0.00	0.00	0.00	0.00	0.00	0.00	0.00	0.00	0.00
Lakes - Low alkalinity lakes	Lakes	High	Same habitat required =	0.00	0.00	0.00	0.00	0.00	0.00	0.00	0.00	0.00	0.00	0.00	0.00	0.00	0.00	0.00	0.00	0.00	0.00	0.00	0.00	0.00	0.00	0.00	0.00	0.00	0.00	0.00	0.00
Lakes - Marl lakes	Lakes	High	Same habitat required =	0.00	0.00	0.00	0.00	0.00	0.00	0.00	0.00	0.00	0.00	0.00	0.00	0.00	0.00	0.00	0.00	0.00	0.00	0.00	0.00	0.00	0.00	0.00	0.00	0.00	0.00	0.00	0.00
Lakes - Moderate alkalinity lakes	Lakes	High	Same habitat required =	0.00	0.00	0.00	0.00	0.00	0.00	0.00	0.00	0.00	0.00	0.00	0.00	0.00	0.00	0.00	0.00	0.00	0.00	0.00	0.00	0.00	0.00	0.00	0.00	0.00	0.00	0.00	0.00
Lakes - Peat lakes	Lakes	High	Same habitat required =	0.00	0.00	0.00	0.00	0.00	0.00	0.00	0.00	0.00	0.00	0.00	0.00	0.00	0.00	0.00	0.00	0.00	0.00	0.00	0.00	0.00	0.00	0.00	0.00	0.00	0.00	0.00	0.00
Lakes - Ponds (priority habitat)	Lakes	High	Same habitat required =	0.86	9.42	0.86	9.42	0.00	0.00	0.00	0.00	0.00	0.00	0.86	9.42	0.00	0.00	0.00	0.00	0.00	0.00	0.00	0.00	0.00	0.00	0.00	0.00	0.00	0.00	0.00	0.00
Lakes - Ponds (non-priority habitat)	Lakes	Medium	Same broad habitat or a higher distinctiveness habitat required (≥)	0.00	0.00	0.00	0.00	0.00	0.00	0.00	0.00	0.00	0.00	0.00	0.00	0.00	0.00	0.00	0.00	0.00	0.00	0.00	0.00	0.00	0.00	0.00	0.00	0.00	0.00	0.00	0.00
Lakes - Reservoirs	Lakes	Medium	Same broad habitat or a higher distinctiveness habitat required (≥)	0.00	0.00	0.00	0.00	0.00	0.00	0.00	0.00	0.00	0.00	0.00	0.00	0.00	0.00	0.00	0.00	0.00	0.00	0.00	0.00	0.00	0.00	0.00	0.00	0.00	0.00	0.00	0.00
Lakes - Temporary lakes ponds and pools (H3170)	Lakes	High	Same habitat required =	0.00	0.00	0.00	0.00	0.00	0.00	0.00	0.00	0.00	0.00	0.00	0.00	0.00	0.00	0.00	0.00	0.00	0.00	0.00	0.00	0.00	0.00	0.00	0.00	0.00	0.00	0.00	0.00
Sparsely vegetated land - Calaminarian grasslands	Sparsely vegetated land	V.High	Same habitat required – bespoke compensation option ⚠	0.00	0.00	0.00	0.00	0.00	0.00	0.00	0.00	0.00	0.00	0.00	0.00	0.00	0.00	0.00	0.00	0.00	0.00	0.00	0.00	0.00	0.00	0.00	0.00	0.00	0.00	0.00	0.00
Sparsely vegetated land - Coastal sand dunes	Sparsely vegetated land	High	Same habitat required =	0.00	0.00	0.00	0.00	0.00	0.00	0.00	0.00	0.00	0.00	0.00	0.00	0.00	0.00	0.00	0.00	0.00	0.00	0.00	0.00	0.00	0.00	0.00	0.00	0.00	0.00	0.00	0.00
Sparsely vegetated land - Coastal vegetated shingle	Sparsely vegetated land	High	Same habitat required =	0.00	0.00	0.00	0.00	0.00	0.00	0.00	0.00	0.00	0.00	0.00	0.00	0.00	0.00	0.00	0.00	0.00	0.00	0.00	0.00	0.00	0.00	0.00	0.00	0.00	0.00	0.00	0.00
Sparsely vegetated land - Ruderal/Ephemeral	Sparsely vegetated land	Low	Same distinctiveness or better habitat required ≥	4.23	20.03	3.16	14.64	1.07	5.38	0.00	0.00	0.00	0.00	3.16	14.64	-1.07	-5.38	0.00	0.00	0.00	0.00	0.00	0.00	0.00	0.00	0.00	0.00	0.00	0.00	-1.07	-5.38
Sparsely vegetated land - Tall forbs	Sparsely vegetated land	Low	Same distinctiveness or better habitat required ≥	0.00	0.00	0.00	0.00	0.00	0.00	0.00	0.00	0.00	0.00	0.00	0.00	0.00	0.00	0.00	0.00	0.00	0.00	0.00	0.00	0.00	0.00	0.00	0.00	0.00	0.00	0.00	0.00
Sparsely vegetated land - Inland rock outcrop and scree habitats	Sparsely vegetated land	High	Same habitat required =	0.00	0.00	0.00	0.00	0.00	0.00	0.00	0.00	0.00	0.00	0.00	0.00	0.00	0.00	0.00	0.00	0.00	0.00	0.00	0.00	0.00	0.00	0.00	0.00	0.00	0.00	0.00	0.00
Sparsely vegetated land - Limestone pavement	Sparsely vegetated land	V.High	Same habitat required – bespoke compensation option ⚠	0.00	0.00	0.00	0.00	0.00	0.00	0.00	0.00	0.00	0.00	0.00	0.00	0.00	0.00	0.00	0.00	0.00	0.00	0.00	0.00	0.00	0.00	0.00	0.00	0.00	0.00	0.00	0.00
Sparsely vegetated land - Maritime cliff and slopes	Sparsely vegetated land	High	Same habitat required =	0.00	0.00	0.00	0.00	0.00	0.00	0.00	0.00	0.00	0.00	0.00	0.00	0.00	0.00	0.00	0.00	0.00	0.00	0.00	0.00	0.00	0.00	0.00	0.00	0.00	0.00	0.00	0.00
Sparsely vegetated land - Other inland rock and scree	Sparsely vegetated land	Medium	Same broad habitat or a higher distinctiveness habitat required (≥)	0.00	0.00	0.00	0.00	0.00	0.00	0.00	0.00	0.00	0.00	0.00	0.00	0.00	0.00	0.00	0.00	0.00	0.00	0.00	0.00	0.00	0.00	0.00	0.00	0.00	0.00	0.00	0.00
Urban - Allotments	Urban	Low	Same distinctiveness or better habitat required ≥	0.26	0.52	0.26	0.52	0.00	0.00	0.00	0.00	0.00	0.00	0.26	0.52	0.00	0.00	0.00	0.00	0.00	0.00	0.00	0.00	0.00	0.00	0.00	0.00	0.00	0.00	0.00	0.00
Urban - Artificial unvegetated, unsealed surface	Urban	V.Low	Compensation Not Required	10.04	0.00	8.80	0.00	1.24	0.00	0.00	0.00	0.00	0.00	8.80	0.00	-1.24	0.00	0.00	0.00	0.00	0.00	0.00	0.00	0.00	0.00	0.00	0.00	0.00	0.00	-1.24	0.00
Urban - Bioswale	Urban	Low	Same distinctiveness or better habitat required ≥	0.00	0.00	0.00	0.00	0.00	0.00	0.00	0.00	0.00	0.00	0.00	0.00	0.00	0.00	0.00	0.00	0.00	0.00	0.00	0.00	0.00	0.00	0.00	0.00	0.00	0.00	0.00	0.00
Urban - Intensive green roof	Urban	Low	Same distinctiveness or better habitat required ≥	0.00	0.00	0.00	0.00	0.00	0.00	0.00	0.00	0.00	0.00	0.00	0.00	0.00	0.00	0.00	0.00	0.00	0.00	0.00	0.00	0.00	0.00	0.00	0.00	0.00	0.00	0.00	0.00
Urban - Built linear features	Urban	V.Low	Compensation Not Required	0.00	0.00	0.00	0.00	0.00	0.00	0.00	0.00	0.00	0.00	0.00	0.00	0.00	0.00	0.00	0.00	0.00	0.00	0.00	0.00	0.00	0.00	0.00	0.00	0.00	0.00	0.00	0.00
Urban - Cemeteries and churchyards	Urban	Medium	Same broad habitat or a higher distinctiveness habitat required (≥)	0.00	0.00	0.00	0.00	0.00	0.00	0.00	0.00	0.00	0.00	0.00	0.00	0.00	0.00	0.00	0.00	0.00	0.00	0.00	0.00	0.00	0.00	0.00	0.00	0.00	0.00	0.00	0.00
Urban - Developed land; sealed surface	Urban	V.Low	Compensation Not Required	29.07	0.00	28.88	0.00	0.19	0.00	25.01	0.00	0.00	0.00	53.89	0.00	24.82	0.00	0.00	0.00	0.00	0.00	0.00	0.00	0.00	0.00	0.00	0.00	0.00	0.00	24.82	0.00
Urban - Other green roof	Urban	Low	Same distinctiveness or better habitat required ≥	0.00	0.00	0.00	0.00	0.00	0.00	0.00	0.00	0.00	0.00	0.00	0.00	0.00	0.00	0.00	0.00	0.00	0.00	0.00	0.00	0.00	0.00	0.00	0.00	0.00	0.00	0.00	0.00
Urban - Facade-bound green wall	Urban	Low	Same distinctiveness or better habitat required ≥	0.00	0.00	0.00	0.00	0.00	0.00	0.00	0.00	0.00	0.00	0.00	0.00	0.00	0.00	0.00	0.00	0.00	0.00	0.00	0.00	0.00	0.00	0.00	0.00	0.00	0.00	0.00	0.00
Urban - Ground based green wall	Urban	Low	Same distinctiveness or better habitat required ≥	0.00	0.00	0.00	0.00	0.00	0.00	0.00	0.00	0.00	0.00	0.00	0.00	0.00	0.00	0.00	0.00	0.00	0.00	0.00	0.00	0.00	0.00	0.00	0.00	0.00	0.00	0.00	0.00
Urban - Ground level planters	Urban	Low	Same distinctiveness or better habitat required ≥	0.00	0.00	0.00	0.00	0.00	0.00	0.00	0.00	0.00	0.00	0.00	0.00	0.00	0.00	0.00	0.00	0.00	0.00	0.00	0.00	0.00	0.00	0.00	0.00	0.00	0.00	0.00	0.00
Urban - Biodiverse green roof	Urban	Medium	Same broad habitat or a higher distinctiveness habitat required (≥)	0.00	0.00	0.00	0.00	0.00	0.00	0.00	0.00	0.00	0.00	0.00	0.00	0.00	0.00	0.00	0.00	0.00	0.00	0.00	0.00	0.00	0.00	0.00	0.00	0.00	0.00	0.00	0.00
Urban - Introduced shrub	Urban	Low	Same distinctiveness or better habitat required ≥	0.00	0.00	0.00	0.00	0.00	0.00	0.00	0.00	0.00	0.00	0.00	0.00	0.00	0.00	0.00	0.00	0.00	0.00	0.00	0.00	0.00	0.00	0.00	0.00	0.00	0.00	0.00	0.00
Urban - Open mosaic habitats on previously developed land	Urban	High	Same habitat required =	0.00	0.00	0.00	0.00	0.00	0.00	0.00	0.00	0.00	0.00	0.00	0.00	0.00	0.00	0.00	0.00	0.00	0.00	0.00	0.00	0.00	0.00	0.00	0.00	0.00	0.00	0.00	0.00
Urban - Rain garden	Urban	Low	Same distinctiveness or better habitat required ≥	0.00	0.00	0.00	0.00	0.00	0.00	0.00	0.00	0.00	0.00	0.00	0.00	0.00	0.00	0.00	0.00	0.00	0.00	0.00	0.00	0.00	0.00	0.00	0.00	0.00	0.00	0.00	0.00
Urban - Actively worked sand pit quarry or open cast mine	Urban	Low	Same distinctiveness or better habitat required ≥	0.00	0.00	0.00	0.00	0.00	0.00	0.00	0.00	0.00	0.00	0.00	0.00	0.00	0.00	0.00	0.00	0.00	0.00	0.00	0.00	0.00	0.00	0.00	0.00	0.00	0.00	0.00	0.00
Individual trees - Urban tree	Individual trees	Medium	Same broad habitat or a higher distinctiveness habitat required (≥)	0.00	0.00	0.00	0.00	0.00	0.00	0.00	0.00	0.00	0.00	0.00	0.00	0.00	0.00	0.00	0.00	0.00	0.00	0.00	0.00	0.00	0.00	0.00	0.00	0.00	0.00	0.00	0.00
Urban - Sustainable drainage system	Urban	Low	Same distinctiveness or better habitat required ≥	0.00	0.00	0.00	0.00	0.00	0.00	0.00	0.00	0.00	0.00	0.00	0.00	0.00	0.00	0.00	0.00	0.00	0.00	0.00	0.00	0.00	0.00	0.00	0.00	0.00	0.00	0.00	0.00
Urban - Unvegetated garden	Urban	V.Low	Compensation Not Required	0.00	0.00	0.00	0.00	0.00	0.00	0.00	0.00	0.00	0.00	0.00	0.00	0.00	0.00	0.00	0.00	0.00	0.00	0.00	0.00	0.00	0.00	0.00	0.00	0.00	0.00	0.00	0.00
Urban - Vacant or derelict land	Urban	Low	Same distinctiveness or better habitat required ≥	0.00	0.00	0.00	0.00	0.00	0.00	0.00	0.00	0.00	0.00	0.00	0.00	0.00	0.00	0.00	0.00	0.00	0.00	0.00	0.00	0.00	0.00	0.00	0.00	0.00	0.00	0.00	0.00
Urban - Bare ground	Urban	Low	Same distinctiveness or better habitat required ≥	1.74	3.47	0.02	0.04	1.72	3.43	0.00	0.00	0.00	0.00	0.02	0.04	-1.72	-3.43	0.00	0.00	0.00	0.00	0.00	0.00	0.00	0.00	0.00	0.00	0.00	0.00	-1.72	-3.43
Urban - Vegetated garden	Urban	Low	Same distinctiveness or better habitat required ≥	0.00	0.00	0.00	0.00	0.00	0.00	0.00	0.00	0.00	0.00	0.00	0.00	0.00	0.00	0.00	0.00	0.00	0.00	0.00	0.00	0.00	0.00	0.00	0.00	0.00	0.00	0.00	0.00
Wetland - Blanket bog	Wetland	V.High	Same habitat required – bespoke compensation option ⚠	0.00	0.00	0.00	0.00	0.00	0.00	0.00	0.00	0.00	0.00	0.00	0.00	0.00	0.00	0.00	0.00	0.00	0.00	0.00	0.00	0.00	0.00	0.00	0.00	0.00	0.00	0.00	0.00
Wetland - Depressions on peat substrates (H7150)	Wetland	V.High	Same habitat required – bespoke compensation option ⚠	0.00	0.00	0.00	0.00	0.00	0.00	0.00	0.00	0.00	0.00	0.00	0.00	0.00	0.00	0.00	0.00	0.00	0.00	0.00	0.00	0.00	0.00	0.00	0.00	0.00	0.00	0.00	0.00
Wetland - Fens (upland and lowland)	Wetland	V.High	Same habitat required – bespoke compensation option ⚠	0.00	0.00	0.00	0.00	0.00	0.00	0.00	0.00	0.00	0.00	0.00	0.00	0.00	0.00	0.00	0.00	0.00	0.00	0.00	0.00	0.00	0.00	0.00	0.00	0.00	0.00	0.00	0.00
Wetland - Lowland raised bog	Wetland	V.High	Same habitat required – bespoke compensation option ⚠	0.00	0.00	0.00	0.00	0.00	0.00	0.00	0.00	0.00	0.00	0.00	0.00	0.00	0.00	0.00	0.00	0.00	0.00	0.00	0.00	0.00	0.00	0.00	0.00	0.00	0.00	0.00	0.00
Wetland - Oceanic valley mire[1] (D2.1)	Wetland	V.High	Same habitat required – bespoke compensation option ⚠	0.00	0.00	0.00	0.00	0.00	0.00	0.00	0.00	0.00	0.00	0.00	0.00	0.00	0.00	0.00	0.00	0.00	0.00	0.00	0.00	0.00	0.00	0.00	0.00	0.00	0.00	0.00	0.00
Wetland - Purple moor grass and rush pastures	Wetland	V.High	Same habitat required – bespoke compensation option ⚠	0.00	0.00	0.00	0.00	0.00	0.00	0.00	0.00	0.00	0.00	0.00	0.00	0.00	0.00	0.00	0.00	0.00	0.00	0.00	0.00	0.00	0.00	0.00	0.00	0.00	0.00	0.00	0.00
Wetland - Reedbeds	Wetland	High	Same habitat required =	0.00	0.00	0.00	0.00	0.00	0.00	0.00	0.00	0.00	0.00	0.00	0.00	0.00	0.00	0.00	0.00	0.00	0.00	0.00	0.00	0.00	0.00	0.00	0.00	0.00	0.00	0.00	0.00
Wetland - Transition mires and quaking bogs (H7140)	Wetland	V.High	Same habitat required – bespoke compensation option ⚠	0.00	0.00	0.00	0.00	0.00	0.00	0.00	0.00	0.00	0.00	0.00	0.00	0.00	0.00	0.00	0.00	0.00	0.00	0.00	0.00	0.00	0.00	0.00	0.00	0.00	0.00	0.00	0.00
Woodland and forest - Felled	Woodland and forest	High	Same habitat required =	0.00	0.00	0.00	0.00	0.00	0.00	0.00	0.00	0.00	0.00	0.00	0.00	0.00	0.00	0.00	0.00	0.00	0.00	0.00	0.00	0.00	0.00	0.00	0.00	0.00	0.00	0.00	0.00
Woodland and forest - Lowland beech and yew woodland	Woodland and forest	High	Same habitat required =	0.00	0.00	0.00	0.00	0.00	0.00	0.00	0.00	0.00	0.00	0.00	0.00	0.00	0.00	0.00	0.00	0.00	0.00	0.00	0.00	0.00	0.00	0.00	0.00	0.00	0.00	0.00	0.00
Woodland and forest - Lowland mixed deciduous woodland	Woodland and forest	High	Same habitat required =	17.95	276.60	17.95	276.60	0.00	0.00	0.00	0.00	0.00	0.00	17.95	276.60	0.00	0.00	0.00	0.00	0.00	0.00	0.00	0.00	0.00	0.00	0.00	0.00	0.00	0.00	0.00	0.00
Woodland and forest - Native pine woodlands	Woodland and forest	High	Same habitat required =	0.00	0.00	0.00	0.00	0.00	0.00	0.00	0.00	0.00	0.00	0.00	0.00	0.00	0.00	0.00	0.00	0.00	0.00	0.00	0.00	0.00	0.00	0.00	0.00	0.00	0.00	0.00	0.00
Woodland and forest - Other coniferous woodland	Woodland and forest	Low	Same distinctiveness or better habitat required ≥	3.94	7.89	3.94	7.89	0.00	0.00	0.00	0.00	0.00	0.00	3.94	7.89	0.00	0.00	0.00	0.00	0.00	0.00	0.00	0.00	0.00	0.00	0.00	0.00	0.00	0.00	0.00	0.00
Woodland and forest - Other Scot's pine woodland	Woodland and forest	Medium	Same broad habitat or a higher distinctiveness habitat required (≥)	0.00	0.00	0.00	0.00	0.00	0.00	0.00	0.00	0.00	0.00	0.00	0.00	0.00	0.00	0.00	0.00	0.00	0.00	0.00	0.00	0.00	0.00	0.00	0.00	0.00	0.00	0.00	0.00
Woodland and forest - Other woodland; broadleaved	Woodland and forest	Medium	Same broad habitat or a higher distinctiveness habitat required (≥)	12.45	84.78	12.45	84.78	0.00	0.00	11.04	51.74	0.00	0.00	23.49	136.51	11.04	51.74	0.00	0.00	0.00	0.00	0.00	0.00	0.00	0.00	0.00	0.00	0.00	0.00	11.04	51.74
Woodland and forest - Other woodland; mixed	Woodland and forest	Medium	Same broad habitat or a higher distinctiveness habitat required (≥)	0.00	0.00	0.00	0.00	0.00	0.00	0.00	0.00	0.00	0.00	0.00	0.00	0.00	0.00	0.00	0.00	0.00	0.00	0.00	0.00	0.00	0.00	0.00	0.00	0.00	0.00	0.00	0.00
Woodland and forest - Upland birchwoods	Woodland and forest	High	Same habitat required =	0.00	0.00	0.00	0.00	0.00	0.00	0.00	0.00	0.00	0.00	0.00	0.00	0.00	0.00	0.00	0.00	0.00	0.00	0.00	0.00	0.00	0.00	0.00	0.00	0.00	0.00	0.00	0.00
Woodland and forest - Upland mixed ashwoods	Woodland and forest	High	Same habitat required =	0.00	0.00	0.00	0.00	0.00	0.00	0.00	0.00	0.00	0.00	0.00	0.00	0.00	0.00	0.00	0.00	0.00	0.00	0.00	0.00	0.00	0.00	0.00	0.00	0.00	0.00	0.00	0.00
Woodland and forest - Upland oakwood	Woodland and forest	High	Same habitat required =	0.00	0.00	0.00	0.00	0.00	0.00	0.00	0.00	0.00	0.00	0.00	0.00	0.00	0.00	0.00	0.00	0.00	0.00	0.00	0.00	0.00	0.00	0.00	0.00	0.00	0.00	0.00	0.00
Woodland and forest - Wet woodland	Woodland and forest	High	Same habitat required =	0.00	0.00	0.00	0.00	0.00	0.00	0.00	0.00	0.00	0.00	0.00	0.00	0.00	0.00	0.00	0.00	0.00	0.00	0.00	0.00	0.00	0.00	0.00	0.00	0.00	0.00	0.00	0.00
Woodland and forest - Wood-pasture and parkland	Woodland and forest	V.High	Same habitat required – bespoke compensation option ⚠	0.00	0.00	0.00	0.00	0.00	0.00	0.00	0.00	0.00	0.00	0.00	0.00	0.00	0.00	0.00	0.00	0.00	0.00	0.00	0.00	0.00	0.00	0.00	0.00	0.00	0.00	0.00	0.00
Coastal lagoons - Coastal lagoons	Coastal lagoons	High	Same habitat required =	0.00	0.00	0.00	0.00	0.00	0.00	0.00	0.00	0.00	0.00	0.00	0.00	0.00	0.00	0.00	0.00	0.00	0.00	0.00	0.00	0.00	0.00	0.00	0.00	0.00	0.00	0.00	0.00
Rocky shore - High energy littoral rock	Rocky shore	High	Same habitat required =	0.00	0.00	0.00	0.00	0.00	0.00	0.00	0.00	0.00	0.00	0.00	0.00	0.00	0.00	0.00	0.00	0.00	0.00	0.00	0.00	0.00	0.00	0.00	0.00	0.00	0.00	0.00	0.00
Rocky shore - High energy littoral rock - on peat, clay or chalk	Rocky shore	V.High	Same habitat required – bespoke compensation option ⚠	0.00	0.00	0.00	0.00	0.00	0.00	0.00	0.00	0.00	0.00	0.00	0.00	0.00	0.00	0.00	0.00	0.00	0.00	0.00	0.00	0.00	0.00	0.00	0.00	0.00	0.00	0.00	0.00
Rocky shore - Moderate energy littoral rock	Rocky shore	High	Same habitat required =	0.00	0.00	0.00	0.00	0.00	0.00	0.00	0.00	0.00	0.00	0.00	0.00	0.00	0.00	0.00	0.00	0.00	0.00	0.00	0.00	0.00	0.00	0.00	0.00	0.00	0.00	0.00	0.00
Rocky shore - Moderate energy littoral rock - on peat, clay or chalk	Rocky shore	V.High	Same habitat required – bespoke compensation option ⚠	0.00	0.00	0.00	0.00	0.00	0.00	0.00	0.00	0.00	0.00	0.00	0.00	0.00	0.00	0.00	0.00	0.00	0.00	0.00	0.00	0.00	0.00	0.00	0.00	0.00	0.00	0.00	0.00
Rocky shore - Low energy littoral rock	Rocky shore	High	Same habitat required =	0.00	0.00	0.00	0.00	0.00	0.00	0.00	0.00	0.00	0.00	0.00	0.00	0.00	0.00	0.00	0.00	0.00	0.00	0.00	0.00	0.00	0.00	0.00	0.00	0.00	0.00	0.00	0.00
Rocky shore - Low energy littoral rock - on peat, clay or chalk	Rocky shore	V.High	Same habitat required – bespoke compensation option ⚠	0.00	0.00	0.00	0.00	0.00	0.00	0.00	0.00	0.00	0.00	0.00	0.00	0.00	0.00	0.00	0.00	0.00	0.00	0.00	0.00	0.00	0.00	0.00	0.00	0.00	0.00	0.00	0.00
Rocky shore - Features of littoral rock	Rocky shore	High	Same habitat required =	0.00	0.00	0.00	0.00	0.00	0.00	0.00	0.00	0.00	0.00	0.00	0.00	0.00	0.00	0.00	0.00	0.00	0.00	0.00	0.00	0.00	0.00	0.00	0.00	0.00	0.00	0.00	0.00
Rocky shore - Features of littoral rock - on peat, clay or chalk	Rocky shore	V.High	Same habitat required – bespoke compensation option ⚠	0.00	0.00	0.00	0.00	0.00	0.00	0.00	0.00	0.00	0.00	0.00	0.00	0.00	0.00	0.00	0.00	0.00	0.00	0.00	0.00	0.00	0.00	0.00	0.00	0.00	0.00	0.00	0.00
Intertidal sediment - Littoral coarse sediment	Intertidal sediment	Medium	Same broad habitat or a higher distinctiveness habitat required (≥)	0.00	0.00	0.00	0.00	0.00	0.00	0.00	0.00	0.00	0.00	0.00	0.00	0.00	0.00	0.00	0.00	0.00	0.00	0.00	0.00	0.00	0.00	0.00	0.00	0.00	0.00	0.00	0.00
Intertidal sediment - Littoral mud	Intertidal sediment	High	Same habitat required =	0.00	0.00	0.00	0.00	0.00	0.00	0.00	0.00	0.00	0.00	0.00	0.00	0.00	0.00	0.00	0.00	0.00	0.00	0.00	0.00	0.00	0.00	0.00	0.00	0.00	0.00	0.00	0.00
Intertidal sediment - Littoral mixed sediments	Intertidal sediment	High	Same habitat required =	0.00	0.00	0.00	0.00	0.00	0.00	0.00	0.00	0.00	0.00	0.00	0.00	0.00	0.00	0.00	0.00	0.00	0.00	0.00	0.00	0.00	0.00	0.00	0.00	0.00	0.00	0.00	0.00
Coastal saltmarsh - Saltmarshes and saline reedbeds	Coastal saltmarsh	High	Same habitat required =	0.00	0.00	0.00	0.00	0.00	0.00	0.00	0.00	0.00	0.00	0.00	0.00	0.00	0.00	0.00	0.00	0.00	0.00	0.00	0.00	0.00	0.00	0.00	0.00	0.00	0.00	0.00	0.00
Coastal saltmarsh - Artificial saltmarshes and saline reedbeds	Coastal saltmarsh	Low	Same distinctiveness or better habitat required ≥	0.00	0.00	0.00	0.00	0.00	0.00	0.00	0.00	0.00	0.00	0.00	0.00	0.00	0.00	0.00	0.00	0.00	0.00	0.00	0.00	0.00	0.00	0.00	0.00	0.00	0.00	0.00	0.00
Intertidal sediment - Littoral seagrass	Intertidal sediment	High	Same habitat required =	0.00	0.00	0.00	0.00	0.00	0.00	0.00	0.00	0.00	0.00	0.00	0.00	0.00	0.00	0.00	0.00	0.00	0.00	0.00	0.00	0.00	0.00	0.00	0.00	0.00	0.00	0.00	0.00
Intertidal sediment - Littoral seagrass on peat, clay or chalk	Intertidal sediment	V.High	Same habitat required – bespoke compensation option ⚠	0.00	0.00	0.00	0.00	0.00	0.00	0.00	0.00	0.00	0.00	0.00	0.00	0.00	0.00	0.00	0.00	0.00	0.00	0.00	0.00	0.00	0.00	0.00	0.00	0.00	0.00	0.00	0.00
Intertidal sediment - Littoral biogenic reefs - Mussels	Intertidal sediment	High	Same habitat required =	0.00	0.00	0.00	0.00	0.00	0.00	0.00	0.00	0.00	0.00	0.00	0.00	0.00	0.00	0.00	0.00	0.00	0.00	0.00	0.00	0.00	0.00	0.00	0.00	0.00	0.00	0.00	0.00
Intertidal sediment - Littoral biogenic reefs - Sabellaria	Intertidal sediment	High	Same habitat required =	0.00	0.00	0.00	0.00	0.00	0.00	0.00	0.00	0.00	0.00	0.00	0.00	0.00	0.00	0.00	0.00	0.00	0.00	0.00	0.00	0.00	0.00	0.00	0.00	0.00	0.00	0.00	0.00
Intertidal sediment - Features of littoral sediment	Intertidal sediment	High	Same habitat required =	0.00	0.00	0.00	0.00	0.00	0.00	0.00	0.00	0.00	0.00	0.00	0.00	0.00	0.00	0.00	0.00	0.00	0.00	0.00	0.00	0.00	0.00	0.00	0.00	0.00	0.00	0.00	0.00
Intertidal sediment - Artificial littoral coarse sediment	Intertidal sediment	Low	Same distinctiveness or better habitat required ≥	0.00	0.00	0.00	0.00	0.00	0.00	0.00	0.00	0.00	0.00	0.00	0.00	0.00	0.00	0.00	0.00	0.00	0.00	0.00	0.00	0.00	0.00	0.00	0.00	0.00	0.00	0.00	0.00
Intertidal sediment - Artificial littoral mud	Intertidal sediment	Low	Same distinctiveness or better habitat required ≥	0.00	0.00	0.00	0.00	0.00	0.00	0.00	0.00	0.00	0.00	0.00	0.00	0.00	0.00	0.00	0.00	0.00	0.00	0.00	0.00	0.00	0.00	0.00	0.00	0.00	0.00	0.00	0.00
Intertidal sediment - Artificial littoral sand	Intertidal sediment	Low	Same distinctiveness or better habitat required ≥	0.00	0.00	0.00	0.00	0.00	0.00	0.00	0.00	0.00	0.00	0.00	0.00	0.00	0.00	0.00	0.00	0.00	0.00	0.00	0.00	0.00	0.00	0.00	0.00	0.00	0.00	0.00	0.00
Intertidal sediment - Artificial littoral muddy sand	Intertidal sediment	Low	Same distinctiveness or better habitat required ≥	0.00	0.00	0.00	0.00	0.00	0.00	0.00	0.00	0.00	0.00	0.00	0.00	0.00	0.00	0.00	0.00	0.00	0.00	0.00	0.00	0.00	0.00	0.00	0.00	0.00	0.00	0.00	0.00
Intertidal sediment - Artificial littoral mixed sediments	Intertidal sediment	Low	Same distinctiveness or better habitat required ≥	0.00	0.00	0.00	0.00	0.00	0.00	0.00	0.00	0.00	0.00	0.00	0.00	0.00	0.00	0.00	0.00	0.00	0.00	0.00	0.00	0.00	0.00	0.00	0.00	0.00	0.00	0.00	0.00
Intertidal sediment - Artificial littoral seagrass	Intertidal sediment	Low	Same distinctiveness or better habitat required ≥	0.00	0.00	0.00	0.00	0.00	0.00	0.00	0.00	0.00	0.00	0.00	0.00	0.00	0.00	0.00	0.00	0.00	0.00	0.00	0.00	0.00	0.00	0.00	0.00	0.00	0.00	0.00	0.00
Intertidal sediment - Artificial littoral biogenic reefs	Intertidal sediment	Low	Same distinctiveness or better habitat required ≥	0.00	0.00	0.00	0.00	0.00	0.00	0.00	0.00	0.00	0.00	0.00	0.00	0.00	0.00	0.00	0.00	0.00	0.00	0.00	0.00	0.00	0.00	0.00	0.00	0.00	0.00	0.00	0.00
Intertidal sediment - Littoral sand	Intertidal sediment	Medium	Same broad habitat or a higher distinctiveness habitat required (≥)	0.00	0.00	0.00	0.00	0.00	0.00	0.00	0.00	0.00	0.00	0.00	0.00	0.00	0.00	0.00	0.00	0.00	0.00	0.00	0.00	0.00	0.00	0.00	0.00	0.00	0.00	0.00	0.00
Intertidal sediment - Littoral muddy sand	Intertidal sediment	High	Same habitat required =	0.00	0.00	0.00	0.00	0.00	0.00	0.00	0.00	0.00	0.00	0.00	0.00	0.00	0.00	0.00	0.00	0.00	0.00	0.00	0.00	0.00	0.00	0.00	0.00	0.00	0.00	0.00	0.00
Intertidal hard structures - Artificial hard structures	Intertidal hard structures	Low	Same distinctiveness or better habitat required ≥	0.00	0.00	0.00	0.00	0.00	0.00	0.00	0.00	0.00	0.00	0.00	0.00	0.00	0.00	0.00	0.00	0.00	0.00	0.00	0.00	0.00	0.00	0.00	0.00	0.00	0.00	0.00	0.00
Intertidal hard structures - Artificial features of hard structures	Intertidal hard structures	Low	Same distinctiveness or better habitat required ≥	0.00	0.00	0.00	0.00	0.00	0.00	0.00	0.00	0.00	0.00	0.00	0.00	0.00	0.00	0.00	0.00	0.00	0.00	0.00	0.00	0.00	0.00	0.00	0.00	0.00	0.00	0.00	0.00
Intertidal hard structures - Artificial hard structures with integrated greening of grey infrastructure (IGGI)	Intertidal hard structures	Medium	Same broad habitat or a higher distinctiveness habitat required (≥)	0.00	0.00	0.00	0.00	0.00	0.00	0.00	0.00	0.00	0.00	0.00	0.00	0.00	0.00	0.00	0.00	0.00	0.00	0.00	0.00	0.00	0.00	0.00	0.00	0.00	0.00	0.00	0.00
Watercourse footprint - Watercourse footprint	Watercourse footprint	V.Low	Compensation Not Required	0.14	0.00	0.14	0.00	0.00	0.00	0.00	0.00	0.00	0.00	0.14	0.00	0.00	0.00	0.00	0.00	0.00	0.00	0.00	0.00	0.00	0.00	0.00	0.00	0.00	0.00	0.00	0.00
Individual trees - Rural tree	Individual trees	Medium	Same broad habitat or a higher distinctiveness habitat required (≥)	6.46	40.41	6.34	39.00	0.12	1.42	2.68	8.20	0.00	0.00	9.02	47.20	2.57	6.79	0.00	0.00	0.00	0.00	0.00	0.00	0.00	0.00	0.00	0.00	0.00	0.00	2.57	6.79
0	0	0	0	0.00	0.00	0.00	0.00	0.00	0.00	0.00	0.00	0.00	0.00	0.00	0.00	0.00	0.00	0.00	0.00	0.00	0.00	0.00	0.00	0.00	0.00	0.00	0.00	0.00	0.00	0.00	0.00
0	0	0	0	0.00	0.00	0.00	0.00	0.00	0.00	0.00	0.00	0.00	0.00	0.00	0.00	0.00	0.00	0.00	0.00	0.00	0.00	0.00	0.00	0.00	0.00	0.00	0.00	0.00	0.00	0.00	0.00
0	0	0	0	0.00	0.00	0.00	0.00	0.00	0.00	0.00	0.00	0.00	0.00	0.00	0.00	0.00	0.00	0.00	0.00	0.00	0.00	0.00	0.00	0.00	0.00	0.00	0.00	0.00	0.00	0.00	0.00
0	0	0	0	0.00	0.00	0.00	0.00	0.00	0.00	0.00	0.00	0.00	0.00	0.00	0.00	0.00	0.00	0.00	0.00	0.00	0.00	0.00	0.00	0.00	0.00	0.00	0.00	0.00	0.00	0.00	0.00
0	0	0	0	0.00	0.00	0.00	0.00	0.00	0.00	0.00	0.00	0.00	0.00	0.00	0.00	0.00	0.00	0.00	0.00	0.00	0.00	0.00	0.00	0.00	0.00	0.00	0.00	0.00	0.00	0.00	0.00

Hedgerows and lines of trees

1	2	3	4	5	6	7	8	9	10	11	12	13	14	15	16	17	18	19	20	21	22	23	24	25	26	27	28	29	30	31	32
Hedgerow type	**Group**	**Distinctiveness**	**Trading Notes**	**Existing length baseline on-site**	**Existing units baseline on-site**	**Existing length retained on-site**	**Existing Units retained on-site**	**Existing length lost on-site**	**Existing units lost baseline on-site**	**Proposed length creation on-site post development**	**Proposed units creation on-site post development**	**Proposed length enhancement on-site post development**	**Proposed units enhancement on-site post development**	**Total proposed length on-site post development**	**Total proposed units on-site post development**	**Net length change on-site**	**Net unit change on-site**	**Existing length off-site**	**Existing units off-site**	**Retained length off-site**	**Retained units off-site**	**Proposed length creation off-site**	**Proposed units creation off-site**	**Proposed length enhancement off-site**	**Proposed units Enhancement off-site**	**Total proposed length off-site**	**Total proposed units off-site**	**Off-site net length change**	**Off-site net unit change**	**Overall length change**	**Overall unit change**
Species-rich native hedgerow with trees - associated with bank or ditch	Hedgerow	V.High	Like for like	15.12	337.88	14.66	329.82	0.12	2.60	0.13	1.47	0.95	20.31	15.74	351.61	0.62	13.73	0.00	0.00	0.00	0.00	0.00	0.00	0.00	0.00	0.00	0.00	0.00	0.00	0.62	13.73
Species-rich native hedgerow with trees	Hedgerow	High	Like for like or better	18.48	295.24	16.71	277.12	0.15	2.36	15.90	143.88	4.38	65.33	36.99	486.31	18.51	191.07	0.00	0.00	0.00	0.00	0.00	0.00	0.00	0.00	0.00	0.00	0.00	0.00	18.51	191.07
Species-rich native hedgerow - associated with bank or ditch	Hedgerow	High	Like for like or better	18.57	313.16	17.53	298.62	0.43	7.19	0.34	3.84	0.00	0.00	17.87	302.46	-0.70	-10.70	0.00	0.00	0.00	0.00	0.00	0.00	0.00	0.00	0.00	0.00	0.00	0.00	-0.70	-10.70
Native hedgerow with trees - associated with bank or ditch	Hedgerow	High	Like for like or better	3.70	55.40	3.64	54.48	0.04	0.65	0.02	0.21	0.59	8.86	4.25	63.54	0.55	8.14	0.00	0.00	0.00	0.00	0.00	0.00	0.00	0.00	0.00	0.00	0.00	0.00	0.55	8.14
Species-rich native hedgerow	Hedgerow	Medium	Same distinctiveness band or better	31.98	355.36	28.99	330.76	0.24	2.56	0.11	0.83	0.00	0.00	29.10	331.59	-2.88	-23.77	0.00	0.00	0.00	0.00	0.00	0.00	0.00	0.00	0.00	0.00	0.00	0.00	-2.88	-23.77
Native hedgerow - associated with bank or ditch	Hedgerow	Medium	Same distinctiveness band or better	9.61	99.48	8.73	91.60	0.31	3.37	0.28	2.06	0.00	0.00	9.01	93.66	-0.60	-5.82	0.00	0.00	0.00	0.00	0.00	0.00	0.00	0.00	0.00	0.00	0.00	0.00	-0.60	-5.82
Native hedgerow with trees	Hedgerow	Medium	Same distinctiveness band or better	2.96	29.86	2.89	29.18	0.07	0.68	0.05	0.28	1.53	14.03	4.47	43.48	1.51	13.62	0.00	0.00	0.00	0.00	0.00	0.00	0.00	0.00	0.00	0.00	0.00	0.00	1.51	13.62
Ecologically valuable line of trees	Hedgerow	Medium	Same distinctiveness band or better	0.70	6.70	0.70	6.70	0.00	0.00	0.00	0.00	0.00	0.00	0.70	6.70	0.00	0.00	0.00	0.00	0.00	0.00	0.00	0.00	0.00	0.00	0.00	0.00	0.00	0.00	0.00	0.00
Ecologically valuable line of trees - associated with bank or ditch	Hedgerow	Medium	Same distinctiveness band or better	0.00	0.00	0.00	0.00	0.00	0.00	0.00	0.00	0.00	0.00	0.00	0.00	0.00	0.00	0.00	0.00	0.00	0.00	0.00	0.00	0.00	0.00	0.00	0.00	0.00	0.00	0.00	0.00
Native hedgerow	Hedgerow	Low	Same distinctiveness band or better	10.18	50.83	8.31	43.48	0.34	1.64	0.28	0.97	0.00	0.00	8.59	44.43	-1.59	-6.40	0.00	0.00	0.00	0.00	0.00	0.00	0.00	0.00	0.00	0.00	0.00	0.00	-1.59	-6.40
Line of trees	Hedgerow	Low	Same distinctiveness band or better	1.77	5.61	1.74	5.52	0.03	0.09	9.47	18.76	0.00	0.00	11.20	24.28	9.43	18.67	0.00	0.00	0.00	0.00	0.00	0.00	0.00	0.00	0.00	0.00	0.00	0.00	9.43	18.67
Line of trees - associated with bank or ditch	Hedgerow	Low	Same distinctiveness band or better	1.02	4.51	1.02	4.51	0.00	0.00	0.00	0.00	0.00	0.00	1.02	4.51	0.00	0.00	0.00	0.00	0.00	0.00	0.00	0.00	0.00	0.00	0.00	0.00	0.00	0.00	0.00	0.00
Non-native and ornamental hedgerow	Hedgerow	V.Low	Same distinctiveness band or better	0.00	0.00	0.00	0.00	0.00	0.00	0.00	0.00	0.00	0.00	0.00	0.00	0.00	0.00	0.00	0.00	0.00	0.00	0.00	0.00	0.00	0.00	0.00	0.00	0.00	0.00	0.00	0.00

Watercourses

1	2	3	4	5	6	7	8	9	10	11	12	13	14	15	16	17	18	19	20	21	22	23	24	25	26	27	28	29	30	31	32
Watercourse type	**Group**	**Distinctiveness**	**Trading Notes**	**Existing length baseline on-site**	**Existing units baseline on-site**	**Existing length retained on-site**	**Existing Units retained on-site**	**Existing length lost on-site**	**Existing units lost baseline on-site**	**Proposed length creation on-site post development**	**Proposed units creation on-site post development**	**Proposed length enhancement on-site post development**	**Proposed units enhancement on-site post development**	**Total proposed length on-site post development**	**Total proposed units on-site post development**	**Net length change on-site**	**Net unit change on-site**	**Existing length off-site**	**Existing units off-site**	**Retained length off-site**	**Retained units off-site**	**Proposed length creation off-site**	**Proposed units creation off-site**	**Proposed length enhancement off-site**	**Proposed units Enhancement off-site**	**Total proposed length off-site**	**Total proposed units off-site**	**Off-site net length change**	**Off-site net unit change**	**Overall length change**	**Overall unit change**
Priority habitat	Watercourses	V.High	Loss Unacceptable	1.49	17.53	0.00	0.00	0.00	0.00	0.00	0.00	1.49	23.46	1.49	23.46	0.00	5.93	0.00	0.00	0.00	0.00	0.00	0.00	0.00	0.00	0.00	0.00	0.00	0.00	0.00	5.93
Other rivers and streams	Watercourses	High	Avoid	3.53	30.84	1.18	9.83	0.00	0.00	0.00	0.00	2.34	26.32	3.53	36.16	0.00	5.32	0.00	0.00	0.00	0.00	0.00	0.00	0.00	0.00	0.00	0.00	0.00	0.00	0.00	5.32
Ditches	Watercourses	Medium	Avoid, Mitigate or Compensate	15.35	62.43	3.87	16.38	0.04	0.00	0.00	0.00	11.45	56.86	15.32	73.23	-0.04	10.80	0.00	0.00	0.00	0.00	0.00	0.00	0.00	0.00	0.00	0.00	0.00	0.00	-0.04	10.80
Canals	Watercourses	Medium	Avoid, Mitigate or Compensate	0.00	0.00	0.00	0.00	0.00	0.00	0.00	0.00	0.00	0.00	0.00	0.00	0.00	0.00	0.00	0.00	0.00	0.00	0.00	0.00	0.00	0.00	0.00	0.00	0.00	0.00	0.00	0.00
Culvert	Watercourses	Low	Mitigate or Compensate	0.15	0.21	0.15	0.21	0.00	0.00	0.03	0.03	0.00	0.00	0.19	0.24	0.03	0.03	0.00	0.00	0.00	0.00	0.00	0.00	0.00	0.00	0.00	0.00	0.00	0.00	0.03	0.03

Group Sub-totals

On-site habitat group	Existing area	Existing value	Proposed area on-site	Proposed value on-site	On-site area change	On-site unit change
Cropland	937.8	1890.3	329.4	661.7	-608.4	-1228.6
Grassland	203.6	667.5	775.9	2957.9	572.3	2290.3
Heathland and shrub	4.3	28.6	8.6	57.6	4.3	29.0
Lakes	0.9	9.4	0.9	9.4	0.0	0.0
Sparsely vegetated land	4.2	20.0	3.2	14.6	-1.1	-5.4
Urban	41.1	4.0	63.0	0.6	21.9	-3.4
Wetland	0.0	0.0	0.0	0.0	0.0	0.0
Woodland and forest	34.3	369.3	45.4	421.0	11.0	51.7
Intertidal sediment	0.0	0.0	0.0	0.0	0.0	0.0
Coastal saltmarsh	0.0	0.0	0.0	0.0	0.0	0.0
Rocky shore	0.0	0.0	0.0	0.0	0.0	0.0
Coastal lagoons	0.0	0.0	0.0	0.0	0.0	0.0
Intertidal hard structures	0.0	0.0	0.0	0.0	0.0	0.0
Individual trees	6.5	40.4	9.0	47.2	2.6	6.8
Watercourse footprint	0.1	0.0	0.1	0.0	0.0	0.0

Off-site habitat group	Existing area	Existing value	Proposed area off-site	Proposed value off-site	Off-site area change	Off-site unit change
Cropland	0.0	0.0	0.0	0.0	0.0	0.0
Grassland	0.0	0.0	0.0	0.0	0.0	0.0
Heathland and shrub	0.0	0.0	0.0	0.0	0.0	0.0
Lakes	0.0	0.0	0.0	0.0	0.0	0.0
Sparsely vegetated land	0.0	0.0	0.0	0.0	0.0	0.0
Urban	0.0	0.0	0.0	0.0	0.0	0.0
Wetland	0.0	0.0	0.0	0.0	0.0	0.0
Woodland and forest	0.0	0.0	0.0	0.0	0.0	0.0
Intertidal sediment	0.0	0.0	0.0	0.0	0.0	0.0
Coastal saltmarsh	0.0	0.0	0.0	0.0	0.0	0.0
Rocky shore	0.0	0.0	0.0	0.0	0.0	0.0
Coastal lagoons	0.0	0.0	0.0	0.0	0.0	0.0
Intertidal hard structures	0.0	0.0	0.0	0.0	0.0	0.0
Individual trees	0.0	0.0	0.0	0.0	0.0	0.0
Watercourse footprint	0.0	0.0	0.0	0.0	0.0	0.0

Distinctiveness Band Sub-totals

Very High

Habitat Group	Group	Existing Area	Existing Value Lost	Proposed Area On-site	Proposed Value On-site	On-site Area Change	On-site Unit Change	Proposed Area Off-site	Off-site Unit Change	Unit Change Including Off-site	Units Required Off-site
Grassland - Lowland dry acid grassland	Grassland	0.00	0.00	0.00	0.00	0.00	0.00	0.00	0.00	0.00	
Grassland - Lowland meadows	Grassland	0.00	0.00	0.00	0.00	0.00	0.00	0.00	0.00	0.00	
Grassland - Upland hay meadows	Grassland	0.00	0.00	0.00	0.00	0.00	0.00	0.00	0.00	0.00	
Heathland and shrub - Mountain heaths and willow scrub	Heathland and shrub	0.00	0.00	0.00	0.00	0.00	0.00	0.00	0.00	0.00	
Lakes - Aquifer fed naturally fluctuating water bodies	Lakes	0.00	0.00	0.00	0.00	0.00	0.00	0.00	0.00	0.00	
Sparsely vegetated land - Calaminarian grasslands	Sparsely vegetated land	0.00	0.00	0.00	0.00	0.00	0.00	0.00	0.00	0.00	
Sparsely vegetated land - Limestone pavement	Sparsely vegetated land	0.00	0.00	0.00	0.00	0.00	0.00	0.00	0.00	0.00	
Wetland - Blanket bog	Wetland	0.00	0.00	0.00	0.00	0.00	0.00	0.00	0.00	0.00	
Wetland - Depressions on peat substrates (H7150)	Wetland	0.00	0.00	0.00	0.00	0.00	0.00	0.00	0.00	0.00	
Wetland - Fens (upland and lowland)	Wetland	0.00	0.00	0.00	0.00	0.00	0.00	0.00	0.00	0.00	
Wetland - Lowland raised bog	Wetland	0.00	0.00	0.00	0.00	0.00	0.00	0.00	0.00	0.00	
Wetland - Oceanic valley mire[1] (D2.1)	Wetland	0.00	0.00	0.00	0.00	0.00	0.00	0.00	0.00	0.00	
Wetland - Purple moor grass and rush pastures	Wetland	0.00	0.00	0.00	0.00	0.00	0.00	0.00	0.00	0.00	
Wetland - Transition mires and quaking bogs (H7140)	Wetland	0.00	0.00	0.00	0.00	0.00	0.00	0.00	0.00	0.00	
Woodland and forest - Wood-pasture and parkland	Woodland and forest	0.00	0.00	0.00	0.00	0.00	0.00	0.00	0.00	0.00	
Rocky shore - High energy littoral rock - on peat, clay or chalk	Rocky shore	0.00	0.00	0.00	0.00	0.00	0.00	0.00	0.00	0.00	
Rocky shore - Moderate energy littoral rock - on peat, clay or chalk	Rocky shore	0.00	0.00	0.00	0.00	0.00	0.00	0.00	0.00	0.00	
Rocky shore - Low energy littoral rock - on peat, clay or chalk	Rocky shore	0.00	0.00	0.00	0.00	0.00	0.00	0.00	0.00	0.00	
Rocky shore - Features of littoral rock - on peat, clay or chalk	Rocky shore	0.00	0.00	0.00	0.00	0.00	0.00	0.00	0.00	0.00	
Intertidal sediment - Littoral seagrass on peat, clay or chalk	Intertidal sediment	0.00	0.00	0.00	0.00	0.00	0.00	0.00	0.00	0.00	

High

Habitat Group	Group	Existing Area	Existing Value Lost	Proposed Area On-site	Proposed Value On-site	On-site Area Change	On-site Unit Change	Proposed Area Off-site	Off-site Unit Change	Unit Change Including Off-site	Units Required Off-site
Grassland - Traditional orchards	Grassland	0.11	0.00	0.11	1.34	0.00	0.00	0.00	0.00	0.00	
Grassland - Floodplain wetland mosaic and CFGM	Grassland	0.00	0.00	0.00	0.00	0.00	0.00	0.00	0.00	0.00	
Grassland - Lowland calcareous grassland	Grassland	0.00	0.00	0.00	0.00	0.00	0.00	0.00	0.00	0.00	
Grassland - Tall herb communities (H6430)	Grassland	0.00	0.00	0.00	0.00	0.00	0.00	0.00	0.00	0.00	
Grassland - Upland calcareous grassland	Grassland	0.00	0.00	0.00	0.00	0.00	0.00	0.00	0.00	0.00	
Heathland and shrub - Lowland Heathland	Heathland and shrub	0.00	0.00	0.00	0.00	0.00	0.00	0.00	0.00	0.00	
Heathland and shrub - Dunes with sea buckthorn (H2160)	Heathland and shrub	0.00	0.00	0.00	0.00	0.00	0.00	0.00	0.00	0.00	
Heathland and shrub - Upland heathland	Heathland and shrub	0.00	0.00	0.00	0.00	0.00	0.00	0.00	0.00	0.00	
Lakes - High alkalinity lakes	Lakes	0.00	0.00	0.00	0.00	0.00	0.00	0.00	0.00	0.00	
Lakes - Low alkalinity lakes	Lakes	0.00	0.00	0.00	0.00	0.00	0.00	0.00	0.00	0.00	
Lakes - Marl lakes	Lakes	0.00	0.00	0.00	0.00	0.00	0.00	0.00	0.00	0.00	
Lakes - Moderate alkalinity lakes	Lakes	0.00	0.00	0.00	0.00	0.00	0.00	0.00	0.00	0.00	
Lakes - Peat lakes	Lakes	0.00	0.00	0.00	0.00	0.00	0.00	0.00	0.00	0.00	
Lakes - Ponds (priority habitat)	Lakes	0.86	0.00	0.86	9.42	0.00	0.00	0.00	0.00	0.00	
Lakes - Temporary lakes ponds and pools (H3170)	Lakes	0.00	0.00	0.00	0.00	0.00	0.00	0.00	0.00	0.00	
Sparsely vegetated land - Coastal sand dunes	Sparsely vegetated land	0.00	0.00	0.00	0.00	0.00	0.00	0.00	0.00	0.00	
Sparsely vegetated land - Coastal vegetated shingle	Sparsely vegetated land	0.00	0.00	0.00	0.00	0.00	0.00	0.00	0.00	0.00	
Sparsely vegetated land - Inland rock outcrop and scree habitats	Sparsely vegetated land	0.00	0.00	0.00	0.00	0.00	0.00	0.00	0.00	0.00	
Sparsely vegetated land - Maritime cliff and slopes	Sparsely vegetated land	0.00	0.00	0.00	0.00	0.00	0.00	0.00	0.00	0.00	
Urban - Open mosaic habitats on previously developed land	Urban	0.00	0.00	0.00	0.00	0.00	0.00	0.00	0.00	0.00	
Wetland - Reedbeds	Wetland	0.00	0.00	0.00	0.00	0.00	0.00	0.00	0.00	0.00	
Woodland and forest - Felled	Woodland and forest	0.00	0.00	0.00	0.00	0.00	0.00	0.00	0.00	0.00	
Woodland and forest - Lowland beech and yew woodland	Woodland and forest	0.00	0.00	0.00	0.00	0.00	0.00	0.00	0.00	0.00	
Woodland and forest - Lowland mixed deciduous woodland	Woodland and forest	17.95	0.00	17.95	276.60	0.00	0.00	0.00	0.00	0.00	
Woodland and forest - Native pine woodlands	Woodland and forest	0.00	0.00	0.00	0.00	0.00	0.00	0.00	0.00	0.00	
Woodland and forest - Upland birchwoods	Woodland and forest	0.00	0.00	0.00	0.00	0.00	0.00	0.00	0.00	0.00	
Woodland and forest - Upland mixed ashwoods	Woodland and forest	0.00	0.00	0.00	0.00	0.00	0.00	0.00	0.00	0.00	
Woodland and forest - Upland oakwood	Woodland and forest	0.00	0.00	0.00	0.00	0.00	0.00	0.00	0.00	0.00	
Woodland and forest - Wet woodland	Woodland and forest	0.00	0.00	0.00	0.00	0.00	0.00	0.00	0.00	0.00	
Coastal lagoons - Coastal lagoons	Coastal lagoons	0.00	0.00	0.00	0.00	0.00	0.00	0.00	0.00	0.00	
Rocky shore - High energy littoral rock	Rocky shore	0.00	0.00	0.00	0.00	0.00	0.00	0.00	0.00	0.00	
Rocky shore - Moderate energy littoral rock	Rocky shore	0.00	0.00	0.00	0.00	0.00	0.00	0.00	0.00	0.00	
Rocky shore - Low energy littoral rock	Rocky shore	0.00	0.00	0.00	0.00	0.00	0.00	0.00	0.00	0.00	
Rocky shore - Features of littoral rock	Rocky shore	0.00	0.00	0.00	0.00	0.00	0.00	0.00	0.00	0.00	
Intertidal sediment - Littoral mud	Intertidal sediment	0.00	0.00	0.00	0.00	0.00	0.00	0.00	0.00	0.00	
Intertidal sediment - Littoral mixed sediments	Intertidal sediment	0.00	0.00	0.00	0.00	0.00	0.00	0.00	0.00	0.00	
Coastal saltmarsh - Saltmarshes and saline reedbeds	Coastal saltmarsh	0.00	0.00	0.00	0.00	0.00	0.00	0.00	0.00	0.00	
Intertidal sediment - Littoral biogenic reefs - Mussels	Intertidal sediment	0.00	0.00	0.00	0.00	0.00	0.00	0.00	0.00	0.00	
Intertidal sediment - Littoral biogenic reefs - Sabellaria	Intertidal sediment	0.00	0.00	0.00	0.00	0.00	0.00	0.00	0.00	0.00	
Intertidal sediment - Features of littoral sediment	Intertidal sediment	0.00	0.00	0.00	0.00	0.00	0.00	0.00	0.00	0.00	
Intertidal sediment - Littoral muddy sand	Intertidal sediment	0.00	0.00	0.00	0.00	0.00	0.00	0.00	0.00	0.00	
Intertidal sediment - Littoral seagrass	Intertidal sediment	0.00	0.00	0.00	0.00	0.00	0.00	0.00	0.00	0.00	

Medium

Habitat Group	Group	Existing Area	Existing Value Lost	Proposed Area On-site	Proposed Value On-site	On-site Area Change	On-site Unit Change	Proposed Area Off-site	Off-site Unit Change	Unit Change Including Off-site	Units Required Off-site or Trading Up
Cropland - Arable field margins cultivated annually	Cropland	0.18	0.00	0.18	0.72	0.00	0.00	0.00	0.00	0.00	
Individual trees - Rural tree	Individual trees	6.46	1.42	9.02	47.20	2.57	6.79	0.00	0.00	6.79	
Cropland - Arable field margins game bird mix	Cropland	4.15	16.59	0.00	0.00	-4.15	-16.59	0.00	0.00	-16.59	-16.59
Cropland - Arable field margins pollen and nectar	Cropland	1.05	4.20	0.00	0.00	-1.05	-4.20	0.00	0.00	-4.20	-4.20
Cropland - Arable field margins tussocky	Cropland	1.98	4.54	3.64	14.17	1.66	6.26	0.00	0.00	6.26	
Grassland - Other lowland acid grassland	Grassland	0.00	0.00	0.00	0.00	0.00	0.00	0.00	0.00	0.00	
Grassland - Other neutral grassland	Grassland	17.08	58.54	205.09	1527.55	188.01	1396.25	0.00	0.00	1396.25	
Grassland - Upland acid grassland	Grassland	0.00	0.00	0.00	0.00	0.00	0.00	0.00	0.00	0.00	
Heathland and shrub - Blackthorn scrub	Heathland and shrub	0.00	0.00	0.00	0.00	0.00	0.00	0.00	0.00	0.00	
Heathland and shrub - Bramble scrub	Heathland and shrub	0.02	0.00	0.02	0.10	0.00	0.00	0.00	0.00	0.00	
Heathland and shrub - Gorse scrub	Heathland and shrub	0.00	0.00	0.00	0.00	0.00	0.00	0.00	0.00	0.00	
Heathland and shrub - Hawthorn scrub	Heathland and shrub	0.00	0.00	0.00	0.00	0.00	0.00	0.00	0.00	0.00	
Heathland and shrub - Hazel scrub	Heathland and shrub	0.00	0.00	0.00	0.00	0.00	0.00	0.00	0.00	0.00	
Heathland and shrub - Mixed scrub	Heathland and shrub	4.29	0.95	8.54	57.53	4.26	29.03	0.00	0.00	29.03	
Lakes - Ponds (non-priority habitat)	Lakes	0.00	0.00	0.00	0.00	0.00	0.00	0.00	0.00	0.00	
Lakes - Reservoirs	Lakes	0.00	0.00	0.00	0.00	0.00	0.00	0.00	0.00	0.00	
Sparsely vegetated land - Other inland rock and scree	Sparsely vegetated land	0.00	0.00	0.00	0.00	0.00	0.00	0.00	0.00	0.00	
Urban - Cemeteries and churchyards	Urban	0.00	0.00	0.00	0.00	0.00	0.00	0.00	0.00	0.00	
Urban - Biodiverse green roof	Urban	0.00	0.00	0.00	0.00	0.00	0.00	0.00	0.00	0.00	
Woodland and forest - Other Scot's pine woodland	Woodland and forest	0.00	0.00	0.00	0.00	0.00	0.00	0.00	0.00	0.00	
Woodland and forest - Other woodland; broadleaved	Woodland and forest	12.45	0.00	23.49	136.51	11.04	51.74	0.00	0.00	51.74	
Woodland and forest - Other woodland; mixed	Woodland and forest	0.00	0.00	0.00	0.00	0.00	0.00	0.00	0.00	0.00	
Intertidal sediment - Littoral coarse sediment	Intertidal sediment	0.00	0.00	0.00	0.00	0.00	0.00	0.00	0.00	0.00	
Intertidal sediment - Littoral sand	Intertidal sediment	0.00	0.00	0.00	0.00	0.00	0.00	0.00	0.00	0.00	
Intertidal hard structures - Artificial hard structures with integrated greening of grey infrastructure (IGGI)	Intertidal hard structures	0.00	0.00	0.00	0.00	0.00	0.00	0.00	0.00	0.00	
Heathland and shrub - Willow scrub	Heathland and shrub	0.00	0.00	0.00	0.00	0.00	0.00	0.00	0.00	0.00	
Individual trees - Urban tree	Individual trees	0.00	0.00	0.00	0.00	0.00	0.00	0.00	0.00	0.00	

Low

Habitat Group	Group	Existing Area	Existing Value Lost	Proposed Area On-site	Proposed Value On-site	On-site Area Change	On-site Unit Change	Proposed Area Off-site	Off-site Unit Change	Unit Change Including Off-site	Units Required Off-site or Trading Up
Cropland - Cereal crops	Cropland	658.96	969.88	174.02	348.05	-484.94	-969.88	0.00	0.00	-969.88	-969.88
Cropland - Horticulture	Cropland	0.00	0.00	0.00	0.00	0.00	0.00	0.00	0.00	0.00	
Cropland - Intensive orchards	Cropland	0.00	0.00	0.00	0.00	0.00	0.00	0.00	0.00	0.00	
Cropland - Non-cereal crops	Cropland	151.52	235.42	95.22	186.15	-56.29	-116.88	0.00	0.00	-116.88	-116.88
Cropland - Temporary grass and clover leys	Cropland	116.03	127.31	52.37	104.75	-63.65	-127.31	0.00	0.00	-127.31	-127.31
Cropland - Winter stubble	Cropland	3.95	0.00	3.95	7.90	0.00	0.00	0.00	0.00	0.00	
Grassland - Modified grassland	Grassland	186.42	123.57	570.75	1428.96	384.33	894.07	0.00	0.00	894.07	
Grassland - Bracken	Grassland	0.00	0.00	0.00	0.00	0.00	0.00	0.00	0.00	0.00	
Heathland and shrub - Rhododendron scrub	Heathland and shrub	0.00	0.00	0.00	0.00	0.00	0.00	0.00	0.00	0.00	
Lakes - Ornamental lake or pond	Lakes	0.00	0.00	0.00	0.00	0.00	0.00	0.00	0.00	0.00	
Sparsely vegetated land - Ruderal/ephemeral	Sparsely vegetated land	4.23	5.38	3.16	14.64	-1.07	-5.38	0.00	0.00	-5.38	-5.38
Urban - Bioswale	Urban	0.00	0.00	0.00	0.00	0.00	0.00	0.00	0.00	0.00	
Urban - Allotments	Urban	0.26	0.00	0.26	0.52	0.00	0.00	0.00	0.00	0.00	
Urban - Facade-bound green wall	Urban	0.00	0.00	0.00	0.00	0.00	0.00	0.00	0.00	0.00	
Urban - Ground based green wall	Urban	0.00	0.00	0.00	0.00	0.00	0.00	0.00	0.00	0.00	
Urban - Ground level planters	Urban	0.00	0.00	0.00	0.00	0.00	0.00	0.00	0.00	0.00	
Urban - Other green roof	Urban	0.00	0.00	0.00	0.00	0.00	0.00	0.00	0.00	0.00	
Urban - Introduced shrub	Urban	0.00	0.00	0.00	0.00	0.00	0.00	0.00	0.00	0.00	
Urban - Rain garden	Urban	0.00	0.00	0.00	0.00	0.00	0.00	0.00	0.00	0.00	
Urban - Actively worked sand pit quarry or open cast mine	Urban	0.00	0.00	0.00	0.00	0.00	0.00	0.00	0.00	0.00	
Urban - Bare ground	Urban	1.74	3.43	0.02	0.04	-1.72	-3.43	0.00	0.00	-3.43	-3.43
Urban - Sustainable drainage system	Urban	0.00	0.00	0.00	0.00	0.00	0.00	0.00	0.00	0.00	
Urban - Vacant or derelict land	Urban	0.00	0.00	0.00	0.00	0.00	0.00	0.00	0.00	0.00	
Urban - Vegetated garden	Urban	0.00	0.00	0.00	0.00	0.00	0.00	0.00	0.00	0.00	
Woodland and forest - Other coniferous woodland	Woodland and forest	3.94	0.00	3.94	7.89	0.00	0.00	0.00	0.00	0.00	
Coastal saltmarsh - Artificial saltmarshes and saline reedbeds	Coastal saltmarsh	0.00	0.00	0.00	0.00	0.00	0.00	0.00	0.00	0.00	
Intertidal sediment - Artificial littoral coarse sediment	Intertidal sediment	0.00	0.00	0.00	0.00	0.00	0.00	0.00	0.00	0.00	
Intertidal sediment - Artificial littoral mud	Intertidal sediment	0.00	0.00	0.00	0.00	0.00	0.00	0.00	0.00	0.00	
Intertidal sediment - Artificial littoral sand	Intertidal sediment	0.00	0.00	0.00	0.00	0.00	0.00	0.00	0.00	0.00	
Intertidal sediment - Artificial littoral muddy sand	Intertidal sediment	0.00	0.00	0.00	0.00	0.00	0.00	0.00	0.00	0.00	
Intertidal sediment - Artificial littoral mixed sediments	Intertidal sediment	0.00	0.00	0.00	0.00	0.00	0.00	0.00	0.00	0.00	
Intertidal sediment - Artificial littoral seagrass	Intertidal sediment	0.00	0.00	0.00	0.00	0.00	0.00	0.00	0.00	0.00	
Intertidal sediment - Artificial littoral biogenic reefs	Intertidal sediment	0.00	0.00	0.00	0.00	0.00	0.00	0.00	0.00	0.00	
Intertidal hard structures - Artificial hard structures	Intertidal hard structures	0.00	0.00	0.00	0.00	0.00	0.00	0.00	0.00	0.00	
Intertidal hard structures - Artificial features of hard structures	Intertidal hard structures	0.00	0.00	0.00	0.00	0.00	0.00	0.00	0.00	0.00	
Heathland and shrub - Other sea buckthorn scrub	Heathland and shrub	0.00	0.00	0.00	0.00	0.00	0.00	0.00	0.00	0.00	
Urban - Intensive green roof	Urban	0.00	0.00	0.00	0.00	0.00	0.00	0.00	0.00	0.00	
Sparsely vegetated land - Tall forbs	Sparsely vegetated land	0.00	0.00	0.00	0.00	0.00	0.00	0.00	0.00	0.00	

Very Low

Habitat Group	Group	Existing Area	Existing Value Lost	Proposed Area On-site	Proposed Value On-site	On-site Area Change	On-site Unit Change	Proposed Area Off-site	Off-site Unit Change	Unit Change Including Off-site	Units Required Off-site or Trading Up
Urban - Artificial unvegetated, unsealed surface	Urban	10.04	0.00	8.80	0.00	-1.24	0.00	0.00	0.00	0.00	
Urban - Built linear features	Urban	0.00	0.00	0.00	0.00	0.00	0.00	0.00	0.00	0.00	
Urban - Developed land; sealed surface	Urban	29.07	0.00	53.89	0.00	24.82	0.00	0.00	0.00	0.00	
Urban - Unvegetated garden	Urban	0.00	0.00	0.00	0.00	0.00	0.00	0.00	0.00	0.00	

Return to start

Risk

Habitat Description	Technical Difficulty Creation	Multiplier	Technical Difficulty Enhancement	Multiplier
Coastal lagoons - Coastal lagoons	Medium	0.67	Medium	0.67
Coastal saltmarsh - Saltmarshes and saline reedbeds	High	0.33	Medium	0.67
Cropland - Arable field margins cultivated annually	Low	1	Low	1
Cropland - Arable field margins game bird mix	Low	1	Low	1
Cropland - Arable field margins pollen and nectar	Low	1	Low	1
Cropland - Arable field margins tussocky	Low	1	Low	1
Cropland - Cereal crops	Low	1	Low	1
Cropland - Winter stubble	Low	1	Low	1
Cropland - Horticulture	Low	1	Low	1
Cropland - Intensive orchards	Low	1	Low	1
Cropland - Non-cereal crops	Low	1	Low	1
Cropland - Temporary grass and clover leys	Low	1	Low	1
Grassland - Traditional orchards	Low	1	Medium	0.67
Grassland - Bracken	Low	1	Low	1
Grassland - Floodplain wetland mosaic and CFGM	High	0.33	Medium	0.67
Grassland - Lowland calcareous grassland	High	0.33	High	0.33
Grassland - Lowland dry acid grassland	High	0.33	High	0.33
Grassland - Lowland meadows	High	0.33	Medium	0.67
Grassland - Modified grassland	Low	1	Low	1
Grassland - Other lowland acid grassland	Low	1	Low	1
Grassland - Other neutral grassland	Low	1	Low	1
Grassland - Tall herb communities (H6430)	High	0.33	High	0.33
Grassland - Upland acid grassland	Low	1	Low	1
Grassland - Upland calcareous grassland	High	0.33	High	0.33
Grassland - Upland hay meadows	High	0.33	Medium	0.67
Heathland and shrub - Blackthorn scrub	Low	1	Low	1
Heathland and shrub - Bramble scrub	Low	1	Low	1
Heathland and shrub - Gorse scrub	Low	1	Low	1
Heathland and shrub - Hawthorn scrub	Low	1	Low	1
Heathland and shrub - Hazel scrub	Medium	0.67	Low	1
Heathland and shrub - Willow scrub	Medium	0.67	Low	1
Heathland and shrub - Lowland heathland	High	0.33	Medium	0.67
Heathland and shrub - Mixed scrub	Low	1	Low	1
Heathland and shrub - Mountain heaths and willow scrub	High	0.33	High	0.33
Heathland and shrub - Rhododendron scrub	Low	1	Low	1
Heathland and shrub - Dunes with sea buckthorn (H2160)	Medium	0.67	Low	1
Heathland and shrub - Other sea buckthorn scrub	Low	1	Low	1
Heathland and shrub - Upland heathland	Medium	0.67	Medium	0.67
Intertidal sediment - Artificial littoral biogenic reefs	High	0.33	Medium	0.67
Intertidal sediment - Artificial littoral coarse sediment	Medium	0.67	Medium	0.67
Intertidal sediment - Artificial littoral mixed sediments	High	0.33	Medium	0.67
Intertidal sediment - Artificial littoral muddy sand	High	0.33	Medium	0.67
Intertidal sediment - Artificial littoral seagrass	High	0.33	High	0.33
Intertidal sediment - Features of littoral sediment	High	0.33	Medium	0.67
Intertidal sediment - Littoral biogenic reefs - Sabellaria	High	0.33	Medium	0.67
Intertidal sediment - Littoral coarse sediment	Medium	0.67	Medium	0.67
Intertidal sediment - Littoral mixed sediments	High	0.33	Medium	0.67
Intertidal sediment - Littoral mud	High	0.33	Medium	0.67
Intertidal sediment - Littoral seagrass	High	0.33	High	0.33
Intertidal sediment - Littoral seagrass on peat, clay or chalk	Very High	0.1	High	0.33
Lakes - Aquifer fed naturally fluctuating water bodies	Very High	0.1	High	0.33
Lakes - Ornamental lake or pond	Low	1	High	0.33
Lakes - High alkalinity lakes	High	0.33	High	0.33
Lakes - Low alkalinity lakes	High	0.33	Medium	0.67
Lakes - Marl lakes	High	0.33	High	0.33
Lakes - Moderate alkalinity lakes	High	0.33	High	0.33
Lakes - Peat lakes	High	0.33	High	0.33
Lakes - Ponds (non-priority habitat)	Low	1	Medium	0.67
Lakes - Ponds (priority habitat)	Medium	0.67	Medium	0.67
Lakes - Reservoirs	Medium	0.67	Medium	0.67
Lakes - Temporary lakes ponds and pools (H3170)	Medium	0.67	Medium	0.67
Rocky shore - Features of littoral rock	High	0.33	Medium	0.67
Rocky shore - Features of littoral rock - on peat, clay or chalk	Very High	0.1	Medium	0.67
Rocky shore - High energy littoral rock	High	0.33	Medium	0.67
Rocky shore - High energy littoral rock - on peat, clay or chalk	Very High	0.1	Medium	0.67
Rocky shore - Low energy littoral rock	High	0.33	Medium	0.67
Rocky shore - Low energy littoral rock - on peat, clay or chalk	Very High	0.1	Medium	0.67
Rocky shore - Moderate energy littoral rock	High	0.33	Medium	0.67
Rocky shore - Moderate energy littoral rock - on peat, clay or chalk	Very High	0.1	Medium	0.67
Sparsely vegetated land - Calamarian grasslands	Very High	0.1	Medium	0.67
Sparsely vegetated land - Coastal sand dunes	Very High	0.1	Medium	0.67
Sparsely vegetated land - Coastal vegetated shingle	Very High	0.1	Medium	0.67
Sparsely vegetated land - Inland rock outcrop and scree habitats	High	0.33	Low	1
Sparsely vegetated land - Limestone pavement	Very High	0.1	Medium	0.67
Sparsely vegetated land - Maritime cliff and slopes	High	0.33	Medium	0.67
Sparsely vegetated land - Other inland rock and scree	Medium	0.67	Medium	0.67
Sparsely vegetated land - Ruderal/Ephemeral	Low	1	Medium	0.67
Sparsely vegetated land - Tall forbs	Low	1	Medium	0.67
Urban - Vacant or derelict land	Low	1	Low	1
Urban - Bare ground	Low	1	Low	1
Urban - Allotments	Low	1	Low	1
Urban - Artificial unvegetated, unsealed surface	Low	1	Low	1
Urban - Bioswale	Medium	0.67	Low	1
Urban - Intensive green roof	Low	1	Low	1
Urban - Built linear features	Low	1	Low	1
Urban - Cemeteries and churchyards	Medium	0.67	Low	1
Urban - Developed land; sealed surface	Low	1	Low	1
Urban - Other green roof	Low	1	Low	1
Urban - Facade-bound green wall	Medium	0.67	Medium	0.67
Urban - Ground based green wall	Medium	0.67	Medium	0.67
Urban - Ground level planters	Low	1	Low	1
Urban - Biodiverse green roof	Medium	0.67	Medium	0.67
Urban - Introduced shrub	Low	1	Low	1
Urban - Open mosaic habitats on previously developed land	Medium	0.67	Medium	0.67
Urban - Rain garden	Low	1	Low	1
Urban - Actively worked sand pit quarry or open cast mine	Medium	0.67	Low	1
Individual trees - Urban tree	Low	1	Low	1
Urban - Sustainable drainage system	Medium	0.67	Medium	0.67
Urban - Unvegetated garden	Low	1	Low	1
Urban - Vegetated garden	Low	1	Low	1
Wetland - Blanket bog	Very High	0.1	High	0.33
Wetland - Depressions on peat substrates (H7150)	Very High	0.1	High	0.33
Wetland - Fens (upland and lowland)	High	0.33	High	0.33
Wetland - Lowland raised bog	Very High	0.1	High	0.33
Wetland - Oceanic valley mires[1] (D2.1)	Very High	0.1	High	0.33
Wetland - Purple moor grass and rush pastures	High	0.33	High	0.33
Wetland - Reedbeds	Medium	0.67	Medium	0.67
Wetland - Transition mires and quaking bogs (H7140)	Very High	0.1	High	0.33
Woodland and forest - Felled	High	0.33	Low	1
Woodland and forest - Lowland beech and yew woodland	High	0.33	High	0.33
Woodland and forest - Lowland mixed deciduous woodland	High	0.33	High	0.33
Woodland and forest - Native pine woodlands	High	0.33	High	0.33
Woodland and forest - Other coniferous woodland	Low	1	Low	1
Woodland and forest - Other Scot's pine woodland	Medium	0.67	Medium	0.67
Woodland and forest - Other woodland; broadleaved	Low	1	Low	1
Woodland and forest - Other woodland; mixed	Low	1	Low	1
Woodland and forest - Upland birchwoods	Medium	0.67	Medium	0.67
Woodland and forest - Upland mixed ashwoods	High	0.33	High	0.33
Woodland and forest - Upland oakwood	High	0.33	High	0.33
Woodland and forest - Wet woodland	Medium	0.67	Medium	0.67
Woodland and forest - Wood-pasture and parkland	Very High	0.1	High	0.33
Intertidal sediment - Littoral sand	Medium	0.67	Medium	0.67
Intertidal sediment - Littoral muddy sand	High	0.33	Medium	0.67
Intertidal hard structures - Artificial hard structures	Medium	0.67	Medium	0.67
Intertidal hard structures - Artificial features of hard structures	Medium	0.67	Medium	0.67
Intertidal hard structures - Artificial hard structures with integrated greening of grey infrastr	Medium	0.67	Medium	0.67
Coastal saltmarsh - Artificial saltmarshes and saline reedbeds	High	0.33	Medium	0.67
Intertidal sediment - Littoral biogenic reefs - Mussels	High	0.33	Medium	0.67
Intertidal sediment - Artificial littoral mud	High	0.33	Medium	0.67
Intertidal sediment - Artificial littoral sand	Medium	0.67	Medium	0.67
Watercourse footprint - Watercourse footprint	Low	1	Low	1
Individual trees - Rural tree	Low	1	Low	1

Spatial multipliers

Strategic Significance		
Description	Strategic significance	Multiplier
Formally identified in local strategy	High strategic significance	1.15
Location ecologically desirable but not in local strategy	Medium strategic significance	1.1
Area/compensation not in local strategy/ no local strategy	Low Strategic Significance	1

Difficulty

Category	Value
Low	1
Medium	0.67
High	0.33
Very High	0.1

Spatial risk

Category	Multiplier
Compensation inside LPA boundary or NCA of impact site	1
Compensation outside LPA or NCA of impact site, but in neighbouring LPA or NCA	0.75
Compensation outside LPA or NCA of impact site and neighbouring LPA or NCA	0.5
This metric is being used by an off-site provider	1
Intertidal habitats - Compensation inside Marine Plan Area of impact site	1
Intertidal habitats - Compensation outside, same Marine Plan Area but in neighbouring Marine Plan Area	0.75
Intertidal habitats - Compensation outside, Marine Plan Area of impact site and beyond neighbouring Marine Plan Area	0.5

Individual trees

Tree size	RPA Radius (m)	RPA (ha)
Small	3.6	0.0041
Medium	7.2	0.0163
Large	10.8	0.0366
Very large	15.6	0.0765

Return to start

Creation

Habitat Description	Good	Fairly Good	Moderate	Fairly Poor	Poor	Condition Assessment N/A	N/A - Other
Cropland - Arable field margins cultivated annually	Not Possible ▲	Not Possible ▲	Not Possible ▲	Not Possible ▲	Not Possible ▲	1	Not Possible ▲
Cropland - Arable field margins game bird mix	Not Possible ▲	Not Possible ▲	Not Possible ▲	Not Possible ▲	Not Possible ▲	1	Not Possible ▲
Cropland - Arable field margins pollen and nectar	Not Possible ▲	Not Possible ▲	Not Possible ▲	Not Possible ▲	Not Possible ▲	1	Not Possible ▲
Cropland - Arable field margins tussocky	Not Possible ▲	Not Possible ▲	Not Possible ▲	Not Possible ▲	Not Possible ▲	1	Not Possible ▲
Cropland - Cereal crops	Not Possible ▲	Not Possible ▲	Not Possible ▲	Not Possible ▲	Not Possible ▲	1	Not Possible ▲
Cropland - Winter stubble	Not Possible ▲	Not Possible ▲	Not Possible ▲	Not Possible ▲	Not Possible ▲	1	Not Possible ▲
Cropland - Horticulture	Not Possible ▲	Not Possible ▲	Not Possible ▲	Not Possible ▲	Not Possible ▲	1	Not Possible ▲
Cropland - Intensive orchards	Not Possible ▲	Not Possible ▲	Not Possible ▲	Not Possible ▲	Not Possible ▲	1	Not Possible ▲
Cropland - Non-cereal crops	Not Possible ▲	Not Possible ▲	Not Possible ▲	Not Possible ▲	Not Possible ▲	1	Not Possible ▲
Cropland - Temporary grass and clover leys	Not Possible ▲	Not Possible ▲	Not Possible ▲	Not Possible ▲	Not Possible ▲	1	Not Possible ▲
Grassland - Traditional orchards	30	25	20	10	5	Not Possible ▲	Not Possible ▲
Grassland - Bracken	Not Possible ▲	Not Possible ▲	Not Possible ▲	Not Possible ▲	Not Possible ▲	1	Not Possible ▲
Grassland - Floodplain wetland mosaic and CFGM	20	15	10	8	5	Not Possible ▲	Not Possible ▲
Grassland - Lowland calcareous grassland	20	15	10	8	5	Not Possible ▲	Not Possible ▲
Grassland - Lowland dry acid grassland	30+	25	20	15	10	Not Possible ▲	Not Possible ▲
Grassland - Lowland meadows	15	12	10	8	5	Not Possible ▲	Not Possible ▲
Grassland - Modified grassland	7	5	4	2	1	Not Possible ▲	Not Possible ▲
Grassland - Other lowland acid grassland	15	12	10	5	1	Not Possible ▲	Not Possible ▲
Grassland - Other neutral grassland	10	7	5	3	2	Not Possible ▲	Not Possible ▲
Grassland - Tall herb communities (H6430)	30	25	20	15	10	Not Possible ▲	Not Possible ▲
Grassland - Upland acid grassland	15	12	10	5	1	Not Possible ▲	Not Possible ▲
Grassland - Upland calcareous grassland	25	20	15	12	10	Not Possible ▲	Not Possible ▲
Grassland - Upland hay meadows	20	18	15	12	10	Not Possible ▲	Not Possible ▲
Heathland and shrub - Blackthorn scrub	10	7	5	3	1	Not Possible ▲	Not Possible ▲
Heathland and shrub - Bramble scrub	Not Possible ▲	Not Possible ▲	Not Possible ▲	Not Possible ▲	Not Possible ▲	1	Not Possible ▲
Heathland and shrub - Gorse scrub	10	7	5	3	1	Not Possible ▲	Not Possible ▲
Heathland and shrub - Hawthorn scrub	10	7	5	3	1	Not Possible ▲	Not Possible ▲
Heathland and shrub - Hazel scrub	15	12	10	7	5	Not Possible ▲	Not Possible ▲
Heathland and shrub - Willow scrub	15	12	10	7	5	Not Possible ▲	Not Possible ▲
Heathland and shrub - Lowland heathland	30+	25	20	15	10	Not Possible ▲	Not Possible ▲
Heathland and shrub - Mixed scrub	10	7	5	3	1	Not Possible ▲	Not Possible ▲
Heathland and shrub - Mountain heaths and willow scrub	30+	30+	25	23	15	Not Possible ▲	Not Possible ▲
Heathland and shrub - Rhododendron scrub	Not Possible ▲	Not Possible ▲	Not Possible ▲	Not Possible ▲	Not Possible ▲	1	Not Possible ▲
Heathland and shrub - Dunes with sea buckthorn (H2160)	10	7	5	3	1	Not Possible ▲	Not Possible ▲
Heathland and shrub - Other sea buckthorn scrub	Not Possible ▲	Not Possible ▲	Not Possible ▲	Not Possible ▲	Not Possible ▲	1	Not Possible ▲
Heathland and shrub - Upland heathland	30	25	20	15	10	Not Possible ▲	Not Possible ▲
Lakes - Aquifer fed naturally fluctuating water bodies	30	20	15	10	1	Not Possible ▲	Not Possible ▲
Lakes - High alkalinity lakes	30	20	10	7	5	Not Possible ▲	Not Possible ▲
Lakes - Low alkalinity lakes	30	20	10	7	5	Not Possible ▲	Not Possible ▲
Lakes - Marl lakes	30	20	10	7	5	Not Possible ▲	Not Possible ▲
Lakes - Moderate alkalinity lakes	30	20	10	7	5	Not Possible ▲	Not Possible ▲
Lakes - Peat lakes	30	20	10	7	5	Not Possible ▲	Not Possible ▲
Lakes - Ponds (priority habitat)	5	4	3	2	1	Not Possible ▲	Not Possible ▲
Lakes - Ponds (non-priority habitat)	5	4	3	2	1	Not Possible ▲	Not Possible ▲
Lakes - Reservoirs	10	7	5	3	1	Not Possible ▲	Not Possible ▲
Lakes - Temporary lakes ponds and pools (H3170)	5	4	3	2	1	Not Possible ▲	Not Possible ▲
Sparsely vegetated land - Calaminarian grasslands	10	7	5	3	2	Not Possible ▲	Not Possible ▲
Sparsely vegetated land - Coastal sand dunes	20	15	10	7	5	Not Possible ▲	Not Possible ▲
Sparsely vegetated land - Coastal vegetated shingle	20	15	10	7	5	Not Possible ▲	Not Possible ▲
Sparsely vegetated land - Ruderal/Ephemeral	5	4	3	2	1	Not Possible ▲	Not Possible ▲
Sparsely vegetated land - Tall forbs	5	4	3	2	1	Not Possible ▲	Not Possible ▲
Sparsely vegetated land - Inland rock outcrop and scree habitats	30+	25	20	15	10	Not Possible ▲	Not Possible ▲
Sparsely vegetated land - Limestone pavement	30+	30+	30+	30+	30+	Not Possible ▲	Not Possible ▲
Sparsely vegetated land - Maritime cliff and slopes	20	15	10	7	5	Not Possible ▲	Not Possible ▲
Sparsely vegetated land - Other inland rock and scree	20	15	10	7	5	Not Possible ▲	Not Possible ▲
Urban - Allotments	1	1	1	1	1	Not Possible ▲	Not Possible ▲
Lakes - Ornamental lake or pond	5	4	3	2	1	Not Possible ▲	Not Possible ▲
Urban - Artificial unvegetated, unsealed surface	Not Possible ▲	Not Possible ▲	Not Possible ▲	Not Possible ▲	Not Possible ▲	Not Possible ▲	0
Urban - Bioswale	3	2	1	1	1	Not Possible ▲	Not Possible ▲
Urban - Intensive green roof	5	4	3	2	1	Not Possible ▲	Not Possible ▲
Urban - Built linear features	Not Possible ▲	Not Possible ▲	Not Possible ▲	Not Possible ▲	Not Possible ▲	Not Possible ▲	0
Urban - Cemeteries and churchyards	20	17	15	12	10	Not Possible ▲	Not Possible ▲
Urban - Developed land; sealed surface	Not Possible ▲	Not Possible ▲	Not Possible ▲	Not Possible ▲	Not Possible ▲	Not Possible ▲	0
Urban - Other green roof	Not Possible ▲	Not Possible ▲	Not Possible ▲	Not Possible ▲	Not Possible ▲	1	Not Possible ▲
Urban - Facade-bound green wall	5	4	3	2	1	Not Possible ▲	Not Possible ▲
Urban - Ground based green wall	5	4	3	2	1	Not Possible ▲	Not Possible ▲
Urban - Ground level planters	Not Possible ▲	Not Possible ▲	Not Possible ▲	Not Possible ▲	Not Possible ▲	1	Not Possible ▲
Urban - Biodiverse green roof	10	8	5	3	1	Not Possible ▲	Not Possible ▲
Urban - Introduced shrub	Not Possible ▲	Not Possible ▲	Not Possible ▲	Not Possible ▲	Not Possible ▲	1	Not Possible ▲
Urban - Open mosaic habitats on previously developed land	10	7	4	2	0	Not Possible ▲	Not Possible ▲
Urban - Rain garden	5	4	3	2	1	Not Possible ▲	Not Possible ▲
Urban - Actively worked sand pit quarry or open cast mine	Not Possible ▲	Not Possible ▲	Not Possible ▲	Not Possible ▲	Not Possible ▲	1	Not Possible ▲
Individual trees - Urban tree	30+	30+	27	19	10	Not Possible ▲	Not Possible ▲
Urban - Sustainable drainage system	5	4	3	2	1	Not Possible ▲	Not Possible ▲
Urban - Unvegetated garden	Not Possible ▲	Not Possible ▲	Not Possible ▲	Not Possible ▲	Not Possible ▲	Not Possible ▲	0
Urban - Vacant or derelict land	5	4	3	2	1	Not Possible ▲	Not Possible ▲
Urban - Bare ground	5	4	3	2	1	Not Possible ▲	Not Possible ▲
Urban - Vegetated garden	Not Possible ▲	Not Possible ▲	Not Possible ▲	Not Possible ▲	Not Possible ▲	1	Not Possible ▲
Wetland - Blanket bog	30+	30+	30+	30+	30+	Not Possible ▲	Not Possible ▲
Wetland - Depressions on peat substrates (H7150)	30+	30+	30	25	15	Not Possible ▲	Not Possible ▲
Wetland - Fens (upland and lowland)	30	25	20	15	10	Not Possible ▲	Not Possible ▲
Wetland - Lowland raised bog	30+	30+	30	20	15	Not Possible ▲	Not Possible ▲
Wetland - Oceanic valley mire[1] (D2.1)	30+	30+	30	20	15	Not Possible ▲	Not Possible ▲
Wetland - Purple moor grass and rush pastures	30	25	20	15	10	Not Possible ▲	Not Possible ▲
Wetland - Reedbeds	12	10	7	5	3	Not Possible ▲	Not Possible ▲
Wetland - Transition mires and quaking bogs (H7140)	30+	30+	30	25	15	Not Possible ▲	Not Possible ▲
Woodland and forest - Felled	30+	Not Possible ▲	Not Possible ▲	Not Possible ▲	Not Possible ▲	Not Possible ▲	Not Possible ▲
Woodland and forest - Lowland beech and yew woodland	30+	30+	30+	25	10	Not Possible ▲	Not Possible ▲
Woodland and forest - Lowland mixed deciduous woodland	30+	30+	30+	25	10	Not Possible ▲	Not Possible ▲
Woodland and forest - Native pine woodlands	30+	30+	30+	25	10	Not Possible ▲	Not Possible ▲
Woodland and forest - Other coniferous woodland	30+	30+	30	10	5	Not Possible ▲	Not Possible ▲
Woodland and forest - Other Scot's pine woodland	30+	30+	30+	25	10	Not Possible ▲	Not Possible ▲
Woodland and forest - Other woodland; broadleaved	30+	25	15	7	5	Not Possible ▲	Not Possible ▲
Woodland and forest - Other woodland; mixed	30+	30+	30	10	5	Not Possible ▲	Not Possible ▲
Woodland and forest - Upland birchwoods	30+	30	25	20	10	Not Possible ▲	Not Possible ▲
Woodland and forest - Upland mixed ashwoods	30+	30+	30+	25	10	Not Possible ▲	Not Possible ▲
Woodland and forest - Upland oakwood	30+	30+	30+	25	10	Not Possible ▲	Not Possible ▲
Woodland and forest - Wet woodland	30+	30	15	10	5	Not Possible ▲	Not Possible ▲
Woodland and forest - Wood-pasture and parkland	30+	30+	30+	25	10	Not Possible ▲	Not Possible ▲
Coastal lagoons - Coastal lagoons	10	8	5	3	1	Not Possible ▲	Not Possible ▲
Rocky shore - High energy littoral rock	10	7	4	2	1	Not Possible ▲	Not Possible ▲
Rocky shore - High energy littoral rock - on peat, clay or chalk	30+	30+	30+	30+	30+	Not Possible ▲	Not Possible ▲
Rocky shore - Moderate energy littoral rock	13	8	4	2	1	Not Possible ▲	Not Possible ▲
Rocky shore - Moderate energy littoral rock - on peat, clay or chalk	30+	30+	30+	30+	30+	Not Possible ▲	Not Possible ▲
Rocky shore - Low energy littoral rock	15	10	5	1	1	Not Possible ▲	Not Possible ▲
Rocky shore - Low energy littoral rock - on peat, clay or chalk	30+	30+	30+	30+	30+	Not Possible ▲	Not Possible ▲
Rocky shore - Features of littoral rock	13	8	4	2	1	Not Possible ▲	Not Possible ▲
Rocky shore - Features of littoral rock - on peat, clay or chalk	30+	30+	30+	30+	30+	Not Possible ▲	Not Possible ▲
Intertidal sediment - Littoral coarse sediment	3	2	1	1	1	Not Possible ▲	Not Possible ▲
Intertidal sediment - Littoral mud	6	4	3	2	1	Not Possible ▲	Not Possible ▲
Intertidal sediment - Littoral mixed sediments	5	4	3	2	1	Not Possible ▲	Not Possible ▲
Coastal saltmarsh - Saltmarshes and saline reedbeds	15	10	7	3	1	Not Possible ▲	Not Possible ▲
Coastal saltmarsh - Artificial saltmarshes and saline reedbeds	15	10	7	3	1	Not Possible ▲	Not Possible ▲
Intertidal sediment - Littoral seagrass	20	15	10	5	2	Not Possible ▲	Not Possible ▲
Intertidal sediment - Littoral seagrass on peat, clay or chalk	30+	30+	30+	30+	30+	Not Possible ▲	Not Possible ▲
Intertidal sediment - Littoral biogenic reefs - Mussels	15	10	5	3	3	Not Possible ▲	Not Possible ▲
Intertidal sediment - Littoral biogenic reefs - Sabellaria	15	10	5	3	3	Not Possible ▲	Not Possible ▲
Intertidal sediment - Features of littoral sediment	10	7	5	3	3	Not Possible ▲	Not Possible ▲
Intertidal sediment - Artificial littoral coarse sediment	3	2	1	1	1	Not Possible ▲	Not Possible ▲
Intertidal sediment - Artificial littoral mud	6	4	3	2	1	Not Possible ▲	Not Possible ▲
Intertidal sediment - Artificial littoral sand	4	2	1	1	1	Not Possible ▲	Not Possible ▲
Intertidal sediment - Artificial littoral muddy sand	5	4	3	2	1	Not Possible ▲	Not Possible ▲
Intertidal sediment - Artificial littoral mixed sediments	5	4	3	2	1	Not Possible ▲	Not Possible ▲
Intertidal sediment - Artificial littoral seagrass	20	15	10	5	2	Not Possible ▲	Not Possible ▲
Intertidal sediment - Artificial littoral biogenic reefs	15	10	5	3	3	Not Possible ▲	Not Possible ▲
Intertidal sediment - Littoral sand	4	2	1	1	1	Not Possible ▲	Not Possible ▲
Intertidal sediment - Littoral muddy sand	5	4	3	2	1	Not Possible ▲	Not Possible ▲
Intertidal hard structures - Artificial hard structures	15	10	5	2	1	Not Possible ▲	Not Possible ▲
Intertidal hard structures - Artificial features of hard structures	13	8	4	2	1	Not Possible ▲	Not Possible ▲
Intertidal hard structures - Artificial hard structures with integrated greening of grey infrastructure (IGGI)	13	8	4	2	1	Not Possible ▲	Not Possible ▲
Watercourse footprint - Watercourse footprint	Not Possible ▲	Not Possible ▲	Not Possible ▲	Not Possible ▲	Not Possible ▲	Not Possible ▲	0
Individual trees - Rural tree	30+	30+	27	19	10	Not Possible ▲	Not Possible ▲

Return to start

Start condition	Lower Distinctiveness Habitat	Lower Distinctiveness Habitat	Lower Distinctiveness Habitat	Lower Distinctiveness Habitat	Lower Distinctiveness Habitat	Lower Distinctiveness Habitat	Lower Distinctiveness Habitat	Condition Assessment N/A	Condition Assessment N/A	Condition Assessment N/A	Condition Assessment N/A	Poor	Poor	Poor	Poor	Fairly Poor	Fairly Poor	Fairly Poor	Moderate	Moderate	Fairly Good	Good
Target condition	N/A - Other	Condition Assessment N/A	Poor	Fairly Poor	Moderate	Fairly Good	Good	Fairly Poor	Moderate	Fairly Good	Good	Fairly Poor	Moderate	Fairly Good	Good	Moderate	Fairly Good	Good	Fairly Good	Good	Good	Good
Habitat	**Lower Distinctiveness Habitat - N/A - Other**	**Lower Distinctiveness Habitat - Condition Assessment N/A**	**Lower Distinctiveness Habitat - Poor**	**Lower Distinctiveness Habitat - Fairly Poor**	**Lower Distinctiveness Habitat - Moderate**	**Lower Distinctiveness Habitat - Fairly Good**	**Lower Distinctiveness Habitat - Good**	**Condition Assessment N/A - Fairly Poor**	**Condition Assessment N/A - Moderate**	**Condition Assessment N/A - Fairly Good**	**Condition Assessment N/A - Good**	**Poor - Fairly Poor**	**Poor - Moderate**	**Poor - Fairly Good**	**Poor - Good**	**Fairly Poor - Moderate**	**Fairly Poor - Fairly Good**	**Fairly Poor - Good**	**Moderate - Fairly Good**	**Moderate - Good**	**Fairly Good - Good**	**Good - Good**
Cropland - Arable field margins cultivated annually	Not Possible ▲	1	Not Possible ▲	Not Possible ▲	Not Possible ▲	Not Possible ▲	Not Possible ▲	Not Possible ▲	Not Possible ▲	Not Possible ▲	Not Possible ▲	Not Possible ▲	Not Possible ▲	Not Possible ▲	Not Possible ▲	Not Possible ▲	Not Possible ▲	Not Possible ▲	Not Possible ▲	Not Possible ▲	Not Possible ▲	Not Possible ▲
Cropland - Arable field margins game bird mix	Not Possible ▲	1	Not Possible ▲	Not Possible ▲	Not Possible ▲	Not Possible ▲	Not Possible ▲	Not Possible ▲	Not Possible ▲	Not Possible ▲	Not Possible ▲	Not Possible ▲	Not Possible ▲	Not Possible ▲	Not Possible ▲	Not Possible ▲	Not Possible ▲	Not Possible ▲	Not Possible ▲	Not Possible ▲	Not Possible ▲	Not Possible ▲
Cropland - Arable field margins pollen and nectar	Not Possible ▲	1	Not Possible ▲	Not Possible ▲	Not Possible ▲	Not Possible ▲	Not Possible ▲	Not Possible ▲	Not Possible ▲	Not Possible ▲	Not Possible ▲	Not Possible ▲	Not Possible ▲	Not Possible ▲	Not Possible ▲	Not Possible ▲	Not Possible ▲	Not Possible ▲	Not Possible ▲	Not Possible ▲	Not Possible ▲	Not Possible ▲
Cropland - Arable field margins tussocky	Not Possible ▲	1	Not Possible ▲	Not Possible ▲	Not Possible ▲	Not Possible ▲	Not Possible ▲	Not Possible ▲	Not Possible ▲	Not Possible ▲	Not Possible ▲	Not Possible ▲	Not Possible ▲	Not Possible ▲	Not Possible ▲	Not Possible ▲	Not Possible ▲	Not Possible ▲	Not Possible ▲	Not Possible ▲	Not Possible ▲	Not Possible ▲
Cropland - Cereal crops	Not Possible ▲	Not Possible ▲	Not Possible ▲	Not Possible ▲	Not Possible ▲	Not Possible ▲	Not Possible ▲	Not Possible ▲	Not Possible ▲	Not Possible ▲	Not Possible ▲	Not Possible ▲	Not Possible ▲	Not Possible ▲	Not Possible ▲	Not Possible ▲	Not Possible ▲	Not Possible ▲	Not Possible ▲	Not Possible ▲	Not Possible ▲	Not Possible ▲
Cropland - Winter stubble	Not Possible ▲	Not Possible ▲	Not Possible ▲	Not Possible ▲	Not Possible ▲	Not Possible ▲	Not Possible ▲	Not Possible ▲	Not Possible ▲	Not Possible ▲	Not Possible ▲	Not Possible ▲	Not Possible ▲	Not Possible ▲	Not Possible ▲	Not Possible ▲	Not Possible ▲	Not Possible ▲	Not Possible ▲	Not Possible ▲	Not Possible ▲	Not Possible ▲
Cropland - Horticulture	Not Possible ▲	Not Possible ▲	Not Possible ▲	Not Possible ▲	Not Possible ▲	Not Possible ▲	Not Possible ▲	Not Possible ▲	Not Possible ▲	Not Possible ▲	Not Possible ▲	Not Possible ▲	Not Possible ▲	Not Possible ▲	Not Possible ▲	Not Possible ▲	Not Possible ▲	Not Possible ▲	Not Possible ▲	Not Possible ▲	Not Possible ▲	Not Possible ▲
Cropland - Intensive orchards	Not Possible ▲	Not Possible ▲	Not Possible ▲	Not Possible ▲	Not Possible ▲	Not Possible ▲	Not Possible ▲	Not Possible ▲	Not Possible ▲	Not Possible ▲	Not Possible ▲	Not Possible ▲	Not Possible ▲	Not Possible ▲	Not Possible ▲	Not Possible ▲	Not Possible ▲	Not Possible ▲	Not Possible ▲	Not Possible ▲	Not Possible ▲	Not Possible ▲
Cropland - Non-cereal crops	Not Possible ▲	Not Possible ▲	Not Possible ▲	Not Possible ▲	Not Possible ▲	Not Possible ▲	Not Possible ▲	Not Possible ▲	Not Possible ▲	Not Possible ▲	Not Possible ▲	Not Possible ▲	Not Possible ▲	Not Possible ▲	Not Possible ▲	Not Possible ▲	Not Possible ▲	Not Possible ▲	Not Possible ▲	Not Possible ▲	Not Possible ▲	Not Possible ▲
Cropland - Temporary grass and clover leys	Not Possible ▲	Not Possible ▲	Not Possible ▲	Not Possible ▲	Not Possible ▲	Not Possible ▲	Not Possible ▲	Not Possible ▲	Not Possible ▲	Not Possible ▲	Not Possible ▲	Not Possible ▲	Not Possible ▲	Not Possible ▲	Not Possible ▲	Not Possible ▲	Not Possible ▲	Not Possible ▲	Not Possible ▲	Not Possible ▲	Not Possible ▲	Not Possible ▲
Grassland - Traditional orchards	Not Possible ▲	Not Possible ▲	5	10	20	25	30	Not Possible ▲	Not Possible ▲	Not Possible ▲	Not Possible ▲	5	15	20	25	10	15	20	5	10	5	Not Possible ▲
Grassland - Bracken	Not Possible ▲	Not Possible ▲	Not Possible ▲	Not Possible ▲	Not Possible ▲	Not Possible ▲	Not Possible ▲	Not Possible ▲	Not Possible ▲	Not Possible ▲	Not Possible ▲	Not Possible ▲	Not Possible ▲	Not Possible ▲	Not Possible ▲	Not Possible ▲	Not Possible ▲	Not Possible ▲	Not Possible ▲	Not Possible ▲	Not Possible ▲	Not Possible ▲
Grassland - Floodplain wetland mosaic and CFGM	Not Possible ▲	Not Possible ▲	5	8	10	12	15	Not Possible ▲	Not Possible ▲	Not Possible ▲	Not Possible ▲	8	10	12	15	2	4	7	2	4	3	Not Possible ▲
Grassland - Lowland calcareous grassland	Not Possible ▲	Not Possible ▲	10	15	20	25	30	Not Possible ▲	Not Possible ▲	Not Possible ▲	Not Possible ▲	5	10	15	20	5	10	15	5	10	5	Not Possible ▲
Grassland - Lowland dry acid grassland	Not Possible ▲	Not Possible ▲	10	15	20	25	30+	Not Possible ▲	Not Possible ▲	Not Possible ▲	Not Possible ▲	5	15	20	30+	8	15	25	10	20	10	Not Possible ▲
Grassland - Lowland meadows	Not Possible ▲	Not Possible ▲	5	8	10	12	15	Not Possible ▲	Not Possible ▲	Not Possible ▲	Not Possible ▲	4	8	11	15	4	8	11	4	8	4	Not Possible ▲
Grassland - Modified grassland	Not Possible ▲	Not Possible ▲	1	5	10	12	15	Not Possible ▲	Not Possible ▲	Not Possible ▲	Not Possible ▲	5	10	12	15	8	10	12	8	10	8	Not Possible ▲
Grassland - Other lowland acid grassland	Not Possible ▲	Not Possible ▲	1	5	10	12	15	Not Possible ▲	Not Possible ▲	Not Possible ▲	Not Possible ▲	5	10	12	15	8	10	12	8	10	8	Not Possible ▲
Grassland - Other neutral grassland	Not Possible ▲	Not Possible ▲	1	5	10	12	15	Not Possible ▲	Not Possible ▲	Not Possible ▲	Not Possible ▲	5	10	12	15	8	10	12	8	10	8	Not Possible ▲
Grassland - Tall herb communities (H6430)	Not Possible ▲	Not Possible ▲	10	15	20	25	30	Not Possible ▲	Not Possible ▲	Not Possible ▲	Not Possible ▲	10	20	25	30	10	10	15	5	10	5	Not Possible ▲
Grassland - Upland acid grassland	Not Possible ▲	Not Possible ▲	1	5	10	12	15	Not Possible ▲	Not Possible ▲	Not Possible ▲	Not Possible ▲	5	10	12	15	8	10	12	8	10	8	Not Possible ▲
Grassland - Upland calcareous grassland	Not Possible ▲	Not Possible ▲	10	12	15	20	25	Not Possible ▲	Not Possible ▲	Not Possible ▲	Not Possible ▲	10	15	18	20	10	15	18	10	10	10	Not Possible ▲
Grassland - Upland hay meadows	Not Possible ▲	Not Possible ▲	10	12	15	18	20	Not Possible ▲	Not Possible ▲	Not Possible ▲	Not Possible ▲	10	15	18	20	10	15	18	10	15	10	Not Possible ▲
Heathland and shrub - Blackthorn scrub	Not Possible ▲	Not Possible ▲	1	3	5	7	10	1	5	7	10	1	5	7	10	3	5	3	2	3	2	Not Possible ▲
Heathland and shrub - Bramble scrub	Not Possible ▲	Not Possible ▲	Not Possible ▲	Not Possible ▲	Not Possible ▲	Not Possible ▲	Not Possible ▲	Not Possible ▲	Not Possible ▲	Not Possible ▲	Not Possible ▲	Not Possible ▲	Not Possible ▲	Not Possible ▲	Not Possible ▲	Not Possible ▲	Not Possible ▲	Not Possible ▲	Not Possible ▲	Not Possible ▲	Not Possible ▲	Not Possible ▲
Heathland and shrub - Gorse scrub	Not Possible ▲	Not Possible ▲	1	3	5	7	10	1	5	7	10	1	5	7	10	3	5	7	2	3	2	Not Possible ▲
Heathland and shrub - Hawthorn scrub	Not Possible ▲	Not Possible ▲	1	3	5	7	10	1	5	7	10	1	5	7	10	3	5	7	2	3	2	Not Possible ▲
Heathland and shrub - Hazel scrub	Not Possible ▲	Not Possible ▲	5	7	10	12	15	5	7	12	15	5	7	12	15	5	8	12	5	7	5	Not Possible ▲
Heathland and shrub - Willow scrub	Not Possible ▲	Not Possible ▲	5	7	10	12	15	5	7	12	15	5	7	12	15	5	8	12	5	7	5	Not Possible ▲
Heathland and shrub - Lowland heathland	Not Possible ▲	Not Possible ▲	10	15	20	25	30+	5	10	15	25	5	10	15	25	5	10	20	5	15	10	Not Possible ▲
Heathland and shrub - Mixed scrub	Not Possible ▲	Not Possible ▲	1	3	5	7	10	1	5	7	10	1	5	7	10	3	5	7	2	3	2	Not Possible ▲
Heathland and shrub - Mountain heaths and willow scrub	Not Possible ▲	Not Possible ▲	15	23	25	30+	30+	20	30+	30+	30+	20	30+	30+	30+	20	30+	30+	20	30+	20	Not Possible ▲
Heathland and shrub - Rhododendron scrub	Not Possible ▲	Not Possible ▲	Not Possible ▲	Not Possible ▲	Not Possible ▲	Not Possible ▲	Not Possible ▲	Not Possible ▲	Not Possible ▲	Not Possible ▲	Not Possible ▲	Not Possible ▲	Not Possible ▲	Not Possible ▲	Not Possible ▲	Not Possible ▲	Not Possible ▲	Not Possible ▲	Not Possible ▲	Not Possible ▲	Not Possible ▲	Not Possible ▲
Heathland and shrub - Dunes with sea buckthorn (H2160)	Not Possible ▲	Not Possible ▲	5	7	10	12	15	5	7	10	12	5	7	10	12	5	7	10	5	7	5	Not Possible ▲
Heathland and shrub - Other sea buckthorn scrub	Not Possible ▲	Not Possible ▲	Not Possible ▲	Not Possible ▲	Not Possible ▲	Not Possible ▲	Not Possible ▲	Not Possible ▲	Not Possible ▲	Not Possible ▲	Not Possible ▲	Not Possible ▲	Not Possible ▲	Not Possible ▲	Not Possible ▲	Not Possible ▲	Not Possible ▲	Not Possible ▲	Not Possible ▲	Not Possible ▲	Not Possible ▲	Not Possible ▲
Heathland and shrub - Upland heathland	Not Possible ▲	Not Possible ▲	10	15	20	25	30	Not Possible ▲	Not Possible ▲	Not Possible ▲	Not Possible ▲	10	20	30	30+	10	20	30	10	20	10	Not Possible ▲
Lakes - Aquifer fed naturally fluctuating water bodies	Not Possible ▲	Not Possible ▲	1	10	15	20	30	Not Possible ▲	Not Possible ▲	Not Possible ▲	Not Possible ▲	5	10	15	30	5	15	25	5	20	5	Not Possible ▲
Lakes - High alkalinity lakes	Not Possible ▲	Not Possible ▲	2	3	5	7	10	Not Possible ▲	Not Possible ▲	Not Possible ▲	Not Possible ▲	5	10	15	30	5	15	25	10	20	10	Not Possible ▲
Lakes - Low alkalinity lakes	Not Possible ▲	Not Possible ▲	5	10	15	20	30	Not Possible ▲	Not Possible ▲	Not Possible ▲	Not Possible ▲	5	10	15	20	5	10	15	5	10	5	Not Possible ▲
Lakes - Marl lakes	Not Possible ▲	Not Possible ▲	5	7	10	15	20	Not Possible ▲	Not Possible ▲	Not Possible ▲	Not Possible ▲	5	10	15	30	5	15	25	10	20	10	Not Possible ▲
Lakes - Moderate alkalinity lakes	Not Possible ▲	Not Possible ▲	5	7	10	15	20	Not Possible ▲	Not Possible ▲	Not Possible ▲	Not Possible ▲	5	10	15	30	5	15	25	10	20	10	Not Possible ▲
Lakes - Peat lakes	Not Possible ▲	Not Possible ▲	5	10	15	20	30	Not Possible ▲	Not Possible ▲	Not Possible ▲	Not Possible ▲	5	10	15	30	5	15	25	10	20	10	Not Possible ▲
Lakes - Ponds (priority habitat)	Not Possible ▲	Not Possible ▲	2	3	5	7	10	Not Possible ▲	Not Possible ▲	Not Possible ▲	Not Possible ▲	2	4	6	8	2	4	6	2	4	2	Not Possible ▲
Lakes - Ponds (non-priority habitat)	Not Possible ▲	Not Possible ▲	1	2	3	4	5	Not Possible ▲	Not Possible ▲	Not Possible ▲	Not Possible ▲	2	4	6	8	2	4	6	2	4	2	Not Possible ▲
Lakes - Reservoirs	Not Possible ▲	Not Possible ▲	1	3	5	7	10	Not Possible ▲	Not Possible ▲	Not Possible ▲	Not Possible ▲	5	10	15	30	5	15	25	10	20	10	Not Possible ▲
Lakes - Temporary lakes ponds and pools (H3170)	Not Possible ▲	Not Possible ▲	2	3	5	7	10	Not Possible ▲	Not Possible ▲	Not Possible ▲	Not Possible ▲	2	4	6	8	2	4	6	2	4	2	Not Possible ▲
Sparsely vegetated land - Calaminarian grasslands	Not Possible ▲	Not Possible ▲	2	3	5	7	10	Not Possible ▲	Not Possible ▲	Not Possible ▲	Not Possible ▲	1	3	5	8	1	4	7	2	5	3	Not Possible ▲
Sparsely vegetated land - Coastal sand dunes	Not Possible ▲	Not Possible ▲	5	7	10	15	20	Not Possible ▲	Not Possible ▲	Not Possible ▲	Not Possible ▲	5	8	15	20	5	10	18	7	12	8	Not Possible ▲
Sparsely vegetated land - Coastal vegetated shingle	Not Possible ▲	Not Possible ▲	5	7	10	15	20	Not Possible ▲	Not Possible ▲	Not Possible ▲	Not Possible ▲	5	8	15	20	5	10	18	7	12	8	Not Possible ▲
Sparsely vegetated land - Ruderal/Ephemeral	Not Possible ▲	Not Possible ▲	Not Possible ▲	Not Possible ▲	Not Possible ▲	Not Possible ▲	Not Possible ▲	Not Possible ▲	Not Possible ▲	Not Possible ▲	Not Possible ▲	1	2	3	5	1	2	3	1	2	1	Not Possible ▲
Sparsely vegetated land - Tall forbs	Not Possible ▲	Not Possible ▲	Not Possible ▲	Not Possible ▲	Not Possible ▲	Not Possible ▲	Not Possible ▲	Not Possible ▲	Not Possible ▲	Not Possible ▲	Not Possible ▲	1	2	3	5	1	2	3	1	2	1	Not Possible ▲
Sparsely vegetated land - Inland rock outcrop and scree habitats	Not Possible ▲	Not Possible ▲	10	15	20	25	30+	Not Possible ▲	Not Possible ▲	Not Possible ▲	Not Possible ▲	10	20	25	30+	15	25	27	15	20	15	Not Possible ▲
Sparsely vegetated land - Limestone pavement	Not Possible ▲	Not Possible ▲	30+	30+	30+	30+	30+	Not Possible ▲	Not Possible ▲	Not Possible ▲	Not Possible ▲	5	10	15	20	5	10	15	5	10	5	Not Possible ▲
Sparsely vegetated land - Maritime cliff and slopes	Not Possible ▲	Not Possible ▲	10	15	20	25	30+	Not Possible ▲	Not Possible ▲	Not Possible ▲	Not Possible ▲	5	8	15	20	5	10	18	7	12	8	Not Possible ▲
Sparsely vegetated land - Other inland rock and scree	Not Possible ▲	Not Possible ▲	3	5	10	15	20	Not Possible ▲	Not Possible ▲	Not Possible ▲	Not Possible ▲	5	10	15	20	5	10	15	5	10	5	Not Possible ▲
Urban - Allotments	Not Possible ▲	Not Possible ▲	1	1	1	1	1	Not Possible ▲	Not Possible ▲	Not Possible ▲	Not Possible ▲	1	1	1	1	1	1	1	1	1	1	Not Possible ▲
Lakes - Ornamental lake or pond	Not Possible ▲	Not Possible ▲	1	2	3	4	5	Not Possible ▲	Not Possible ▲	Not Possible ▲	Not Possible ▲	2	4	6	8	2	4	6	2	4	2	Not Possible ▲
Urban - Artificial unvegetated, unsealed surface	Not Possible ▲	Not Possible ▲	Not Possible ▲	Not Possible ▲	Not Possible ▲	Not Possible ▲	Not Possible ▲	Not Possible ▲	Not Possible ▲	Not Possible ▲	Not Possible ▲	Not Possible ▲	Not Possible ▲	Not Possible ▲	Not Possible ▲	Not Possible ▲	Not Possible ▲	Not Possible ▲	Not Possible ▲	Not Possible ▲	Not Possible ▲	Not Possible ▲
Urban - Bioswale	Not Possible ▲	Not Possible ▲	1	1	1	2	3	Not Possible ▲	Not Possible ▲	Not Possible ▲	Not Possible ▲	1	2	2	3	1	2	3	2	2	2	Not Possible ▲
Urban - Intensive green roof	Not Possible ▲	Not Possible ▲	1	2	3	4	5	Not Possible ▲	Not Possible ▲	Not Possible ▲	Not Possible ▲	1	2	3	5	1	2	3	1	2	1	Not Possible ▲
Urban - Built linear features	Not Possible ▲	Not Possible ▲	Not Possible ▲	Not Possible ▲	Not Possible ▲	Not Possible ▲	Not Possible ▲	Not Possible ▲	Not Possible ▲	Not Possible ▲	Not Possible ▲	Not Possible ▲	Not Possible ▲	Not Possible ▲	Not Possible ▲	Not Possible ▲	Not Possible ▲	Not Possible ▲	Not Possible ▲	Not Possible ▲	Not Possible ▲	Not Possible ▲
Urban - Cemeteries and churchyards	Not Possible ▲	Not Possible ▲	10	12	15	17	20	Not Possible ▲	Not Possible ▲	Not Possible ▲	Not Possible ▲	5	10	15	20	10	15	20	10	15	5	Not Possible ▲
Urban - Developed land; sealed surface	Not Possible ▲	Not Possible ▲	Not Possible ▲	Not Possible ▲	Not Possible ▲	Not Possible ▲	Not Possible ▲	Not Possible ▲	Not Possible ▲	Not Possible ▲	Not Possible ▲	Not Possible ▲	Not Possible ▲	Not Possible ▲	Not Possible ▲	Not Possible ▲	Not Possible ▲	Not Possible ▲	Not Possible ▲	Not Possible ▲	Not Possible ▲	Not Possible ▲
Urban - Other green roof	Not Possible ▲	Not Possible ▲	Not Possible ▲	Not Possible ▲	Not Possible ▲	Not Possible ▲	Not Possible ▲	Not Possible ▲	Not Possible ▲	Not Possible ▲	Not Possible ▲	Not Possible ▲	Not Possible ▲	Not Possible ▲	Not Possible ▲	Not Possible ▲	Not Possible ▲	Not Possible ▲	Not Possible ▲	Not Possible ▲	Not Possible ▲	Not Possible ▲
Urban - Facade-bound green wall	Not Possible ▲	Not Possible ▲	1	2	3	4	5	Not Possible ▲	Not Possible ▲	Not Possible ▲	Not Possible ▲	1	2	3	5	1	2	3	1	2	1	Not Possible ▲
Urban - Ground based green wall	Not Possible ▲	Not Possible ▲	1	2	3	4	5	Not Possible ▲	Not Possible ▲	Not Possible ▲	Not Possible ▲	1	2	3	5	1	2	3	1	2	1	Not Possible ▲
Urban - Ground level planters	Not Possible ▲	Not Possible ▲	Not Possible ▲	Not Possible ▲	Not Possible ▲	Not Possible ▲	Not Possible ▲	Not Possible ▲	Not Possible ▲	Not Possible ▲	Not Possible ▲	Not Possible ▲	Not Possible ▲	Not Possible ▲	Not Possible ▲	Not Possible ▲	Not Possible ▲	Not Possible ▲	Not Possible ▲	Not Possible ▲	Not Possible ▲	Not Possible ▲
Urban - Biodiverse green roof	Not Possible ▲	Not Possible ▲	1	3	5	8	10	Not Possible ▲	Not Possible ▲	Not Possible ▲	Not Possible ▲	3	5	8	10	3	8	8	3	5	2	Not Possible ▲
Urban - Introduced shrub	Not Possible ▲	Not Possible ▲	Not Possible ▲	Not Possible ▲	Not Possible ▲	Not Possible ▲	Not Possible ▲	Not Possible ▲	Not Possible ▲	Not Possible ▲	Not Possible ▲	Not Possible ▲	Not Possible ▲	Not Possible ▲	Not Possible ▲	Not Possible ▲	Not Possible ▲	Not Possible ▲	Not Possible ▲	Not Possible ▲	Not Possible ▲	Not Possible ▲
Urban - Open mosaic habitats on previously developed land	Not Possible ▲	Not Possible ▲	0	2	4	7	10	Not Possible ▲	Not Possible ▲	Not Possible ▲	Not Possible ▲	2	4	7	10	2	5	8	3	4	3	Not Possible ▲
Urban - Rain garden	Not Possible ▲	Not Possible ▲	1	1	1	1	1	Not Possible ▲	Not Possible ▲	Not Possible ▲	Not Possible ▲	1	1	1	1	1	1	1	1	1	1	Not Possible ▲
Urban - Actively worked sand pit quarry or open cast mine	Not Possible ▲	Not Possible ▲	Not Possible ▲	Not Possible ▲	Not Possible ▲	Not Possible ▲	Not Possible ▲	Not Possible ▲	Not Possible ▲	Not Possible ▲	Not Possible ▲	Not Possible ▲	Not Possible ▲	Not Possible ▲	Not Possible ▲	Not Possible ▲	Not Possible ▲	Not Possible ▲	Not Possible ▲	Not Possible ▲	Not Possible ▲	Not Possible ▲
Individual trees - Urban tree	Not Possible ▲	Not Possible ▲	Not Possible ▲	Not Possible ▲	Not Possible ▲	Not Possible ▲	Not Possible ▲	Not Possible ▲	Not Possible ▲	Not Possible ▲	Not Possible ▲	8	16	24	30+	8	16	24	8	16	8	Not Possible ▲
Urban - Sustainable drainage system	Not Possible ▲	Not Possible ▲	1	2	3	4	5	Not Possible ▲	Not Possible ▲	Not Possible ▲	Not Possible ▲	1	2	3	5	1	2	3	1	2	1	Not Possible ▲
Urban - Unvegetated garden	Not Possible ▲	Not Possible ▲	Not Possible ▲	Not Possible ▲	Not Possible ▲	Not Possible ▲	Not Possible ▲	Not Possible ▲	Not Possible ▲	Not Possible ▲	Not Possible ▲	Not Possible ▲	Not Possible ▲	Not Possible ▲	Not Possible ▲	Not Possible ▲	Not Possible ▲	Not Possible ▲	Not Possible ▲	Not Possible ▲	Not Possible ▲	Not Possible ▲
Urban - Vacant or derelict land	Not Possible ▲	Not Possible ▲	1	1	1	1	1	Not Possible ▲	Not Possible ▲	Not Possible ▲	Not Possible ▲	1	1	1	1	1	1	1	1	1	1	Not Possible ▲
Urban - Bare ground	Not Possible ▲	Not Possible ▲	1	1	1	1	1	Not Possible ▲	Not Possible ▲	Not Possible ▲	Not Possible ▲	1	1	1	1	1	1	1	1	1	1	Not Possible ▲
Urban - Vegetated garden	Not Possible ▲	Not Possible ▲	1	2	3	4	5	Not Possible ▲	Not Possible ▲	Not Possible ▲	Not Possible ▲	1	2	3	5	1	2	3	1	2	1	Not Possible ▲
Wetland - Blanket bog	Not Possible ▲	Not Possible ▲	15	25	30	30+	30+	Not Possible ▲	Not Possible ▲	Not Possible ▲	Not Possible ▲	10	20	30+	30+	10	30+	30+	30	30+	30	Not Possible ▲
Wetland - Depressions on peat substrates (H7150)	Not Possible ▲	Not Possible ▲	15	25	30	30+	30+	Not Possible ▲	Not Possible ▲	Not Possible ▲	Not Possible ▲	10	20	25	30	10	20	25	10	20	10	Not Possible ▲
Wetland - Fens (upland and lowland)	Not Possible ▲	Not Possible ▲	10	12	15	25	30	Not Possible ▲	Not Possible ▲	Not Possible ▲	Not Possible ▲	10	12	15	18	10	12	15	10	12	10	Not Possible ▲
Wetland - Lowland raised bog	Not Possible ▲	Not Possible ▲	15	20	30	30+	30+	Not Possible ▲	Not Possible ▲	Not Possible ▲	Not Possible ▲	10	20	25	30	10	20	20	10	15	10	Not Possible ▲
Wetland - Oceanic valley mire[1] (D2.1)	Not Possible ▲	Not Possible ▲	15	20	30	30+	30+	Not Possible ▲	Not Possible ▲	Not Possible ▲	Not Possible ▲	10	20	25	30	10	20	20	10	15	10	Not Possible ▲
Wetland - Purple moor grass and rush pastures	Not Possible ▲	Not Possible ▲	10	12	15	17	20	Not Possible ▲	Not Possible ▲	Not Possible ▲	Not Possible ▲	10	10	15	20	10	15	20	10	15	10	Not Possible ▲
Wetland - Reedbeds	Not Possible ▲	Not Possible ▲	5	7	10	12	15	Not Possible ▲	Not Possible ▲	Not Possible ▲	Not Possible ▲	5	7	10	12	5	7	10	5	7	5	Not Possible ▲
Wetland - Transition mires and quaking bogs (H7140)	Not Possible ▲	Not Possible ▲	15	25	30	30+	30+	Not Possible ▲	Not Possible ▲	Not Possible ▲	Not Possible ▲	10	20	25	30	10	20	20	10	15	10	Not Possible ▲
Woodland and forest - Felled	Not Possible ▲	Not Possible ▲	Not Possible ▲	Not Possible ▲	Not Possible ▲	Not Possible ▲	Not Possible ▲	Not Possible ▲	Not Possible ▲	Not Possible ▲	Not Possible ▲	Not Possible ▲	Not Possible ▲	Not Possible ▲	Not Possible ▲	Not Possible ▲	Not Possible ▲	Not Possible ▲	Not Possible ▲	Not Possible ▲	Not Possible ▲	Not Possible ▲
Woodland and forest - Lowland beech and yew woodland	Not Possible ▲	Not Possible ▲	10	25	30+	30+	30+	Not Possible ▲	Not Possible ▲	Not Possible ▲	Not Possible ▲	25	30+	30+	30+	30+	30+	30+	30+	30+	30+	Not Possible ▲
Woodland and forest - Lowland mixed deciduous woodland	Not Possible ▲	Not Possible ▲	10	25	30+	30+	30+	Not Possible ▲	Not Possible ▲	Not Possible ▲	Not Possible ▲	10	20	25	30+	10	20	25	10	20	10	Not Possible ▲
Woodland and forest - Native pine woodlands	Not Possible ▲	Not Possible ▲	25	30	30+	30+	30+	Not Possible ▲	Not Possible ▲	Not Possible ▲	Not Possible ▲	10	15	20	30+	15	20	25	10	15	10	Not Possible ▲
Woodland and forest - Other coniferous woodland	Not Possible ▲	Not Possible ▲	Not Possible ▲	Not Possible ▲	Not Possible ▲	Not Possible ▲	Not Possible ▲	Not Possible ▲	Not Possible ▲	Not Possible ▲	Not Possible ▲	5	25	30+	30+	20	30+	30+	30+	30+	30+	Not Possible ▲
Woodland and forest - Other Scot's pine woodland	Not Possible ▲	Not Possible ▲	20	25	30+	30+	30+	Not Possible ▲	Not Possible ▲	Not Possible ▲	Not Possible ▲	10	15	20	30+	15	20	25	10	15	10	Not Possible ▲
Woodland and forest - Other woodland; broadleaved	Not Possible ▲	Not Possible ▲	5	10	15	20	25	Not Possible ▲	Not Possible ▲	Not Possible ▲	Not Possible ▲	5	10	15	20	5	10	15	5	10	5	Not Possible ▲
Woodland and forest - Other woodland; mixed	Not Possible ▲	Not Possible ▲	5	10	15	20	25	Not Possible ▲	Not Possible ▲	Not Possible ▲	Not Possible ▲	5	10	15	20	5	10	15	5	10	5	Not Possible ▲
Woodland and forest - Upland birchwoods	Not Possible ▲	Not Possible ▲	10	20	25	30	30+	Not Possible ▲	Not Possible ▲	Not Possible ▲	Not Possible ▲	10	15	20	30+	15	20	25	10	15	10	Not Possible ▲
Woodland and forest - Upland mixed ashwoods	Not Possible ▲	Not Possible ▲	10	25	30+	30+	30+	Not Possible ▲	Not Possible ▲	Not Possible ▲	Not Possible ▲	10	15	20	30+	15	20	25	10	15	10	Not Possible ▲
Woodland and forest - Upland oakwood	Not Possible ▲	Not Possible ▲	10	25	30+	30+	30+	Not Possible ▲	Not Possible ▲	Not Possible ▲	Not Possible ▲	25	30+	30+	30+	30+	30+	30+	30+	30+	30+	Not Possible ▲
Woodland and forest - Wet woodland	Not Possible ▲	Not Possible ▲	10	20	25	30	30+	Not Possible ▲	Not Possible ▲	Not Possible ▲	Not Possible ▲	5	10	25	30+	5	20	30+	15	30+	30	Not Possible ▲
Woodland and forest - Wood-pasture and parkland	Not Possible ▲	Not Possible ▲	10	25	30+	30+	30+	Not Possible ▲	Not Possible ▲	Not Possible ▲	Not Possible ▲	25	30+	30+	30+	30+	30+	30+	30+	30+	30+	Not Possible ▲
Coastal lagoons - Coastal lagoons	Not Possible ▲	Not Possible ▲	Not Possible ▲	Not Possible ▲	Not Possible ▲	Not Possible ▲	Not Possible ▲	Not Possible ▲	Not Possible ▲	Not Possible ▲	Not Possible ▲	1	4	8	12	3	7	11	4	8	4	Not Possible ▲
Rocky shore - High energy littoral rock	Not Possible ▲	Not Possible ▲	Not Possible ▲	Not Possible ▲	Not Possible ▲	Not Possible ▲	Not Possible ▲	Not Possible ▲	Not Possible ▲	Not Possible ▲	Not Possible ▲	2	4	6	10	2	4	8	2	6	4	Not Possible ▲
Rocky shore - High energy littoral rock - on peat, clay or chalk	Not Possible ▲	Not Possible ▲	Not Possible ▲	Not Possible ▲	Not Possible ▲	Not Possible ▲	Not Possible ▲	Not Possible ▲	Not Possible ▲	Not Possible ▲	Not Possible ▲	2	4	6	10	2	4	8	2	6	4	Not Possible ▲
Rocky shore - Moderate energy littoral rock	Not Possible ▲	Not Possible ▲	Not Possible ▲	Not Possible ▲	Not Possible ▲	Not Possible ▲	Not Possible ▲	Not Possible ▲	Not Possible ▲	Not Possible ▲	Not Possible ▲	2	4	6	11	2	4	9	2	7	5	Not Possible ▲
Rocky shore - Moderate energy littoral rock - on peat, clay or chalk	Not Possible ▲	Not Possible ▲	Not Possible ▲	Not Possible ▲	Not Possible ▲	Not Possible ▲	Not Possible ▲	Not Possible ▲	Not Possible ▲	Not Possible ▲	Not Possible ▲	2	4	6	11	2	4	9	2	7	5	Not Possible ▲
Rocky shore - Low energy littoral rock	Not Possible ▲	Not Possible ▲	Not Possible ▲	Not Possible ▲	Not Possible ▲	Not Possible ▲	Not Possible ▲	Not Possible ▲	Not Possible ▲	Not Possible ▲	Not Possible ▲	2	4	6	12	2	4	10	2	8	6	Not Possible ▲
Rocky shore - Low energy littoral rock - on peat, clay or chalk	Not Possible ▲	Not Possible ▲	Not Possible ▲	Not Possible ▲	Not Possible ▲	Not Possible ▲	Not Possible ▲	Not Possible ▲	Not Possible ▲	Not Possible ▲	Not Possible ▲	2	4	6	12	2	4	10	2	8	6	Not Possible ▲
Rocky shore - Features of littoral rock	Not Possible ▲	Not Possible ▲	Not Possible ▲	Not Possible ▲	Not Possible ▲	Not Possible ▲	Not Possible ▲	Not Possible ▲	Not Possible ▲	Not Possible ▲	Not Possible ▲	2	4	6	11	2	4	9	2	7	5	Not Possible ▲
Rocky shore - Features of littoral rock - on peat, clay or chalk	Not Possible ▲	Not Possible ▲	Not Possible ▲	Not Possible ▲	Not Possible ▲	Not Possible ▲	Not Possible ▲	Not Possible ▲	Not Possible ▲	Not Possible ▲	Not Possible ▲	2	4	6	11	2	4	9	2	7	5	Not Possible ▲
Intertidal sediment - Littoral coarse sediment	Not Possible ▲	Not Possible ▲	Not Possible ▲	Not Possible ▲	Not Possible ▲	Not Possible ▲	Not Possible ▲	Not Possible ▲	Not Possible ▲	Not Possible ▲	Not Possible ▲	1	2	3	4	1	2	3	1	2	1	Not Possible ▲
Intertidal sediment - Littoral mud	Not Possible ▲	Not Possible ▲	Not Possible ▲	Not Possible ▲	Not Possible ▲	Not Possible ▲	Not Possible ▲	Not Possible ▲	Not Possible ▲	Not Possible ▲	Not Possible ▲	2	4	6	8	2	4	6	2	4	2	Not Possible ▲
Intertidal sediment - Littoral mixed sediments	Not Possible ▲	Not Possible ▲	Not Possible ▲	Not Possible ▲	Not Possible ▲	Not Possible ▲	Not Possible ▲	Not Possible ▲	Not Possible ▲	Not Possible ▲	Not Possible ▲	1	2	3	4	1	2	3	1	2	1	Not Possible ▲
Coastal saltmarsh - Saltmarshes and saline reedbeds	Not Possible ▲	Not Possible ▲	Not Possible ▲	Not Possible ▲	Not Possible ▲	Not Possible ▲	Not Possible ▲	Not Possible ▲	Not Possible ▲	Not Possible ▲	Not Possible ▲	2	6	10	20	4	8	18	4	14	10	Not Possible ▲
Coastal saltmarsh - Artificial saltmarshes and saline reedbeds	Not Possible ▲	Not Possible ▲	Not Possible ▲	Not Possible ▲	Not Possible ▲	Not Possible ▲	Not Possible ▲	Not Possible ▲	Not Possible ▲	Not Possible ▲	Not Possible ▲	2	6	10	20	4	8	18	4	14	10	Not Possible ▲
Intertidal sediment - Littoral seagrass	Not Possible ▲	Not Possible ▲	2	5	10	15	20	Not Possible ▲	Not Possible ▲	Not Possible ▲	Not Possible ▲	3	13	23	30+	10	20	30	10	20	10	Not Possible ▲
Intertidal sediment - Littoral seagrass on peat, clay or chalk	Not Possible ▲	Not Possible ▲	Not Possible ▲	Not Possible ▲	Not Possible ▲	Not Possible ▲	Not Possible ▲	Not Possible ▲	Not Possible ▲	Not Possible ▲	Not Possible ▲	3	13	23	30+	10	20	30	10	20	10	Not Possible ▲
Intertidal sediment - Littoral biogenic reefs - Mussels	Not Possible ▲	Not Possible ▲	Not Possible ▲	Not Possible ▲	Not Possible ▲	Not Possible ▲	Not Possible ▲	Not Possible ▲	Not Possible ▲	Not Possible ▲	Not Possible ▲	2	4	7	10	2	3	8	3	6	3	Not Possible ▲
Intertidal sediment - Littoral biogenic reefs - Sabellaria	Not Possible ▲	Not Possible ▲	Not Possible ▲	Not Possible ▲	Not Possible ▲	Not Possible ▲	Not Possible ▲	Not Possible ▲	Not Possible ▲	Not Possible ▲	Not Possible ▲	2	4	7	10	2	3	8	3	6	3	Not Possible ▲
Intertidal sediment - Features of littoral sediment	Not Possible ▲	Not Possible ▲	Not Possible ▲	Not Possible ▲	Not Possible ▲	Not Possible ▲	Not Possible ▲	Not Possible ▲	Not Possible ▲	Not Possible ▲	Not Possible ▲	1	2	3	5	1	2	4	1	3	2	Not Possible ▲
Intertidal sediment - Artificial littoral coarse sediment	Not Possible ▲	Not Possible ▲	Not Possible ▲	Not Possible ▲	Not Possible ▲	Not Possible ▲	Not Possible ▲	Not Possible ▲	Not Possible ▲	Not Possible ▲	Not Possible ▲	1	2	3	4	1	2	3	1	2	1	Not Possible ▲
Intertidal sediment - Artificial littoral mud	Not Possible ▲	Not Possible ▲	Not Possible ▲	Not Possible ▲	Not Possible ▲	Not Possible ▲	Not Possible ▲	Not Possible ▲	Not Possible ▲	Not Possible ▲	Not Possible ▲	2	4	6	8	2	4	6	2	4	2	Not Possible ▲
Intertidal sediment - Artificial littoral sand	Not Possible ▲	Not Possible ▲	Not Possible ▲	Not Possible ▲	Not Possible ▲	Not Possible ▲	Not Possible ▲	Not Possible ▲	Not Possible ▲	Not Possible ▲	Not Possible ▲	2	3	4	6	1	2	4	1	3	2	Not Possible ▲
Intertidal sediment - Artificial littoral muddy sand	Not Possible ▲	Not Possible ▲	Not Possible ▲	Not Possible ▲	Not Possible ▲	Not Possible ▲	Not Possible ▲	Not Possible ▲	Not Possible ▲	Not Possible ▲	Not Possible ▲	2	4	6	8	2	4	6	2	4	2	Not Possible ▲
Intertidal sediment - Artificial littoral mixed sediments	Not Possible ▲	Not Possible ▲	Not Possible ▲	Not Possible ▲	Not Possible ▲	Not Possible ▲	Not Possible ▲	Not Possible ▲	Not Possible ▲	Not Possible ▲	Not Possible ▲	1	2	3	4	1	2	3	1	2	1	Not Possible ▲
Intertidal sediment - Artificial littoral seagrass	Not Possible ▲	Not Possible ▲	Not Possible ▲	Not Possible ▲	Not Possible ▲	Not Possible ▲	Not Possible ▲	Not Possible ▲	Not Possible ▲	Not Possible ▲	Not Possible ▲	3	13	23	30+	10	20	30	10	20	10	Not Possible ▲
Intertidal sediment - Artificial littoral biogenic reefs	Not Possible ▲	Not Possible ▲	Not Possible ▲	Not Possible ▲	Not Possible ▲	Not Possible ▲	Not Possible ▲	Not Possible ▲	Not Possible ▲	Not Possible ▲	Not Possible ▲	2	4	7	10	2	3	8	3	6	3	Not Possible ▲
Intertidal sediment - Littoral sand	Not Possible ▲	Not Possible ▲	Not Possible ▲	Not Possible ▲	Not Possible ▲	Not Possible ▲	Not Possible ▲	Not Possible ▲	Not Possible ▲	Not Possible ▲	Not Possible ▲	2	3	4	6	1	2	4	1	3	2	Not Possible ▲
Intertidal sediment - Littoral muddy sand	Not Possible ▲	Not Possible ▲	Not Possible ▲	Not Possible ▲	Not Possible ▲	Not Possible ▲	Not Possible ▲	Not Possible ▲	Not Possible ▲	Not Possible ▲	Not Possible ▲	2	4	6	8	2	4	6	2	4	2	Not Possible ▲
Intertidal hard structures - Artificial hard structures	Not Possible ▲	Not Possible ▲	Not Possible ▲	Not Possible ▲	Not Possible ▲	Not Possible ▲	Not Possible ▲	Not Possible ▲	Not Possible ▲	Not Possible ▲	Not Possible ▲	2	4	6	12	2	4	10	2	8	6	Not Possible ▲
Intertidal hard structures - Artificial features of hard structures	Not Possible ▲	Not Possible ▲	Not Possible ▲	Not Possible ▲	Not Possible ▲	Not Possible ▲	Not Possible ▲	Not Possible ▲	Not Possible ▲	Not Possible ▲	Not Possible ▲	2	4	6	11	2	4	9	2	7	5	Not Possible ▲
Intertidal hard structures - Artificial hard structures with integrated greening of grey infrastructure (IGG	Not Possible ▲	Not Possible ▲	1	2	4	8	13	Not Possible ▲	Not Possible ▲	Not Possible ▲	Not Possible ▲	2	4	6	11	2	4	9	2	7	5	Not Possible ▲
Watercourse footprint - Watercourse footprint	Not Possible ▲	Not Possible ▲	Not Possible ▲	Not Possible ▲	Not Possible ▲	Not Possible ▲	Not Possible ▲	Not Possible ▲	Not Possible ▲	Not Possible ▲	Not Possible ▲	Not Possible ▲	Not Possible ▲	Not Possible ▲	Not Possible ▲	Not Possible ▲	Not Possible ▲	Not Possible ▲	Not Possible ▲	Not Possible ▲	Not Possible ▲	Not Possible ▲
Individual trees - Rural tree	Not Possible ▲	Not Possible ▲	Not Possible ▲	Not Possible ▲	Not Possible ▲	Not Possible ▲	Not Possible ▲	Not Possible ▲	Not Possible ▲	Not Possible ▲	Not Possible ▲	8	16	24	30+	8	16	24	8	16	8	Not Possible ▲

Return to start

Habitat Description	Distinctiveness		Creation - Years to Target Condition			Enhancement Through Condition - Years to Target Condition			Enhancement Through Distinctiveness - Years to Target Condition											Difficulty		Trading Rules
	Distinctiveness Category	Distinctiveness Score	Poor	Moderate	Good	Poor - Moderate	Poor - Good	Moderate - Good	Species-rich native hedgerow with trees - associated with bank or ditch	Species-rich native hedgerow with trees	Species-rich native hedgerow - associated with bank or ditch	Native hedgerow with trees - associated with bank or ditch	Species-rich native hedgerow	Native hedgerow - associated with bank or ditch	Native hedgerow with trees	Ecologically valuable line of trees	Ecologically valuable line of trees - associated with bank or ditch	Native hedgerow	Line of trees	Line of trees - associated with bank or ditch	Non-native and ornamental hedgerow	Technical Difficulty Creation	Technical Difficulty Enhancement	
Species-rich native hedgerow with trees - associated with bank or ditch	V.High	8	1	10	20	6	10	4	Error ▲	Error ▲	Error ▲	Error ▲	Error ▲	Error ▲	Error ▲	Error ▲	Error ▲	Error ▲	Error ▲	Error ▲	Error ▲	Low	Low	Like for like
Species-rich native hedgerow with trees	High	6	1	10	20	6	10	4	5	Error ▲	Error ▲	Error ▲	Error ▲	Error ▲	Error ▲	Error ▲	Error ▲	Error ▲	Error ▲	Error ▲	Error ▲	Low	Low	Like for like or better
Species-rich native hedgerow - associated with bank or ditch	High	6	1	5	12	3	5	2	10	Error ▲	Error ▲	Error ▲	Error ▲	Error ▲	Error ▲	Error ▲	Error ▲	Error ▲	Error ▲	Error ▲	Error ▲	Low	Low	Like for like or better
Native hedgerow with trees - associated with bank or ditch	High	6	1	10	20	6	10	4	5	Error ▲	Error ▲	Error ▲	Error ▲	Error ▲	Error ▲	Error ▲	Error ▲	Error ▲	Error ▲	Error ▲	Error ▲	Low	Low	Like for like or better
Species-rich native hedgerow	Medium	4	1	5	12	3	5	2	10	10	5	Error ▲	Error ▲	Error ▲	Error ▲	Error ▲	Error ▲	Error ▲	Error ▲	Error ▲	Error ▲	Low	Low	Same distinctiveness band or better
Native hedgerow - associated with bank or ditch	Medium	4	1	5	12	3	5	2	10	Error ▲	5	10	Error ▲	Error ▲	Error ▲	Error ▲	Error ▲	Error ▲	Error ▲	Error ▲	Error ▲	Low	Low	Same distinctiveness band or better
Native hedgerow with trees	Medium	4	1	10	20	6	10	4	5	5	5	6	Error ▲	Error ▲	Error ▲	Error ▲	Error ▲	Error ▲	Error ▲	Error ▲	Error ▲	Low	Low	Same distinctiveness band or better
Ecologically valuable line of trees	Medium	4	5	20	30+	20	30	10	12	12	Error ▲	12	Error ▲	Error ▲	Error ▲	Error ▲	Error ▲	Error ▲	Error ▲	Error ▲	Error ▲	Low	Low	Same distinctiveness band or better
Ecologically valuable line of trees - associated with bank or ditch	Medium	4	5	20	30+	20	30	10	12	Error ▲	Error ▲	12	Error ▲	Error ▲	Error ▲	Error ▲	Error ▲	Error ▲	Error ▲	Error ▲	Error ▲	Low	Low	Same distinctiveness band or better
Native hedgerow	Low	2	1	5	12	3	5	2	10	10	5	10	5	6	10	Error ▲	Error ▲	Error ▲	Error ▲	Error ▲	Error ▲	Low	Low	Same distinctiveness band or better
Line of trees	Low	2	5	20	30+	20	30	10	12	12	Error ▲	12	Error ▲	Error ▲	12	Error ▲	Error ▲	Error ▲	Error ▲	Error ▲	Error ▲	Low	Low	Same distinctiveness band or better
Line of trees - associated with bank or ditch	Low	2	5	20	30+	20	30	10	12	Error ▲	Error ▲	12	Error ▲	Error ▲	12	Error ▲	Error ▲	Error ▲	Error ▲	Error ▲	Error ▲	Low	Low	Same distinctiveness band or better
Non-native and ornamental hedgerow	V.Low	1	1	Not possible ▲	Not possible ▲	Not possible ▲	Not possible ▲	Not possible ▲	Error ▲	Error ▲	Error ▲	Error ▲	Error ▲	Error ▲	Error ▲	Error ▲	Error ▲	Error ▲	Error ▲	Error ▲	Error ▲	Low	Low	Same distinctiveness band or better

Condition	
Condition Category	Condition Score
Good	3
Moderate	2
Poor	1

Enhancement through Distinctiveness	Post Development Hedge Type												
Baseline Hedge Type	Species-rich native hedgerow with trees - associated with bank or ditch	Species-rich native hedgerow with trees	Species-rich native hedgerow - associated with bank or ditch	Native hedgerow with trees - associated with bank or ditch	Species-rich native hedgerow	Native hedgerow - associated with bank or ditch	Native hedgerow with trees	Ecologically valuable line of trees	Ecologically valuable line of trees - associated with bank or ditch	Native hedgerow	Line of trees	Line of trees - associated with bank or ditch	Non-native and ornamental hedgerow
Species-rich native hedgerow with trees - associated with bank or ditch	V.High - V.High	Error Trading Down ▲	Error Trading Down ▲	Error Trading Down ▲	Error Trading Down ▲	Error Trading Down ▲	Error Trading Down ▲	Error Trading Down ▲	Error Trading Down ▲	Error Trading Down ▲	Error Trading Down ▲	Error Trading Down ▲	Error Trading Down ▲
Species-rich native hedgerow with trees	High - V.High	High - High	Error - Enhancement not possible ▲	Error - Enhancement not possible ▲	Error Trading Down ▲	Error Trading Down ▲	Error Trading Down ▲	Error Trading Down ▲	Error Trading Down ▲	Error Trading Down ▲	Error Trading Down ▲	Error Trading Down ▲	Error Trading Down ▲
Species-rich native hedgerow - associated with bank or ditch	High - V.High	Error - Enhancement not possible ▲	High - High	Error - Enhancement not possible ▲	Error Trading Down ▲	Error Trading Down ▲	Error Trading Down ▲	Error Trading Down ▲	Error Trading Down ▲	Error Trading Down ▲	Error Trading Down ▲	Error Trading Down ▲	Error Trading Down ▲
Native hedgerow with trees - associated with bank or ditch	High - V.High	Error - Enhancement not possible ▲	Error - Enhancement not possible ▲	High - High	Error Trading Down ▲	Error Trading Down ▲	Error Trading Down ▲	Error Trading Down ▲	Error Trading Down ▲	Error Trading Down ▲	Error Trading Down ▲	Error Trading Down ▲	Error Trading Down ▲
Species-rich native hedgerow	Medium - V.High	Medium - High	Medium - High	Error - Enhancement not possible ▲	Medium - Medium	Error - Enhancement not possible ▲	Error - Enhancement not possible ▲	Error - Enhancement not possible ▲	Error - Enhancement not possible ▲	Error Trading Down ▲	Error Trading Down ▲	Error Trading Down ▲	Error Trading Down ▲
Native hedgerow - associated with bank or ditch	Medium - V.High	Error - Enhancement not possible ▲	Medium - High	Medium - High	Error - Enhancement not possible ▲	Medium - Medium	Error - Enhancement not possible ▲	Error - Enhancement not possible ▲	Error - Enhancement not possible ▲	Error Trading Down ▲	Error Trading Down ▲	Error Trading Down ▲	Error Trading Down ▲
Native hedgerow with trees	Medium - V.High	Medium - High	Medium - High	Medium - High	Error - Enhancement not possible ▲	Error - Enhancement not possible ▲	Medium - Medium	Error - Enhancement not possible ▲	Error - Enhancement not possible ▲	Error Trading Down ▲	Error Trading Down ▲	Error Trading Down ▲	Error Trading Down ▲
Ecologically valuable line of trees	Medium - V.High	Medium - High	Error - Enhancement not possible ▲	Medium - High	Error - Enhancement not possible ▲	Error - Enhancement not possible ▲	Error - Enhancement not possible ▲	Medium - Medium	Medium - Medium	Error Trading Down ▲	Error Trading Down ▲	Error Trading Down ▲	Error Trading Down ▲
Ecologically valuable line of trees - associated with bank or ditch	Medium - V.High	Error - Enhancement not possible ▲	Error - Enhancement not possible ▲	Medium - High	Error - Enhancement not possible ▲	Error - Enhancement not possible ▲	Error - Enhancement not possible ▲	Error - Enhancement not possible ▲	Medium - Medium	Error Trading Down ▲	Error Trading Down ▲	Error Trading Down ▲	Error Trading Down ▲
Native hedgerow	Low - V.High	Low - High	Low - High	Low - High	Low - Medium	Low - Medium	Low - Medium	Error - Enhancement not possible ▲	Error - Enhancement not possible ▲	Low - Low	Error - Enhancement not possible ▲	Error - Enhancement not possible ▲	Error Trading Down ▲
Line of trees	Low - V.High	Low - High	Error - Enhancement not possible ▲	Low - High	Error - Enhancement not possible ▲	Error - Enhancement not possible ▲	Low - Medium	Error - Enhancement not possible ▲	Error - Enhancement not possible ▲	Error - Enhancement not possible ▲	Low - Low	Low - Low	Error Trading Down ▲
Line of trees - associated with bank or ditch	Low - V.High	Error - Enhancement not possible ▲	Error - Enhancement not possible ▲	Low - High	Error - Enhancement not possible ▲	Error - Enhancement not possible ▲	Error - Enhancement not possible ▲	Error - Enhancement not possible ▲	Error - Enhancement not possible ▲	Error - Enhancement not possible ▲	Error - Enhancement not possible ▲	Low - Low	Error Trading Down ▲
Non-native and ornamental hedgerow	Error - Enhancement not possible ▲	Error - Enhancement not possible ▲	Error - Enhancement not possible ▲	Error - Enhancement not possible ▲	Error - Enhancement not possible ▲	Error - Enhancement not possible ▲	Error - Enhancement not possible ▲	Error - Enhancement not possible ▲	Error - Enhancement not possible ▲	Error - Enhancement not possible ▲	Error - Enhancement not possible ▲	Error - Enhancement not possible ▲	V.Low - V.Low

Return to start

Habitat Description	Distinctiveness		Difficulty			Condition					Creation - Years to Target Condition for
	Distinctiveness Category	Distinctiveness Score	Technical Difficulty Creation	Technical Difficulty Enhancement	Trading Rules	Good	Fairly Good	Moderate	Fairly Poor	Poor	Good 10
Priority habitat	V.High	8	High	Medium	Same habitat required - bespoke compensation option A	3	2.5	2	1.5	1	Fairly Good 8
Other rivers and streams	High	6	High	Medium	Same habitat required =	3	2.5	2	1.5	1	Moderate 6
Ditches	Medium	4	Medium	Low	Same habitat required =	3	2.5	2	1.5	1	Fairly Poor 2
Canals	Medium	4	Medium	Low	Same habitat required =	3	2.5	2	1.5	1	Poor 1
Culvert	Low	2	Medium	N/A	Better distinctiveness habitat required	Not Possible ▲	Not Possible ▲	Not Possible ▲	Not Possible ▲	1	

Enhancement - Years to Target Condition for All Habitats	
Enhancement through Distinctiveness	10

Enhancement - Years to Target Condition					
Baseline Condition	Proposed Condition				
	Poor	Fairly Poor	Moderate	Fairly Good	Good
Poor	1	2	4	6	8
Fairly Poor	N/A	1	2	4	6
Moderate	N/A	N/A	1	2	4
Fairly Good	N/A	N/A	N/A	1	2
Good	N/A	N/A	N/A	N/A	1

Encroachment	
Encroachment into Watercourse	multiplier
No Encroachment	1
Minor	0.8
Major	0.5
N/A - Culvert	0.68

Encroachment	
Riparian Encroachment for Both Banks	multiplier
Major/Major	0.75
Major/Moderate	0.8
Major/Minor	0.84
Major/No Encroachment	0.87
Moderate/ Moderate	0.85
Moderate/ Minor	0.9
Moderate/ No Encroachment	0.92
Minor/ Minor	0.95
Minor/ No Encroachment	0.98
No Encroachment/ No Encroachment	1
N/A - Culvert	1

Spatial		
Description of multiplier	Category	Strategic multiplier
Low potential/action not identified in any plan	Low Strategic Significance	1
Delivery within Local Plans	High strategic significance	1.15
Delivery within River Basin Management Plan	High strategic significance	1.15
Delivery within Catchment Plans	High strategic significance	1.15
Delivery within Catchment Planning System	High strategic significance	1.15
Delivery within Priority Habitats for Restoration	High strategic significance	1.15

Spatial		
Description of multiplier	Category	Strategic multiplier
Formally identified in local strategy	High strategic significance	1.15
Location ecologically desirable but not in local strategy	Medium strategic significance	1.1
Area/compensation not in local strategy/ no local strategy	Low Strategic Significance	1

Spatial	
Description of multiplier	Strategic multiplier
This metric is being used by an off-site provider	1
Within waterbody catchment	1
Outside waterbody catchment, but within operational catchment	0.75
Outside operational catchment	0.5

Distinctiveness categories		
Distinctiveness Category	Distinctiveness Score	Suggested Action
V.High	8	Loss Unacceptable
High	6	Avoid
Medium	4	Avoid, Mitigate or Compensate
Low	2	Mitigate or Compensate

Return to start

Habitat Description	Condition						
	Good	Fairly Good	Moderate	Fairly Poor	Poor	Condition Assessment N/A	N/A - Other
Cropland - Arable field margins cultivated annually	Not Possible ▲	Not Possible ▲	Not Possible ▲	Not Possible ▲	Not Possible ▲	1	Not Possible ▲
Cropland - Arable field margins game bird mix	Not Possible ▲	Not Possible ▲	Not Possible ▲	Not Possible ▲	Not Possible ▲	1	Not Possible ▲
Cropland - Arable field margins pollen and nectar	Not Possible ▲	Not Possible ▲	Not Possible ▲	Not Possible ▲	Not Possible ▲	1	Not Possible ▲
Cropland - Arable field margins tussocky	Not Possible ▲	Not Possible ▲	Not Possible ▲	Not Possible ▲	Not Possible ▲	1	Not Possible ▲
Cropland - Cereal crops	Not Possible ▲	Not Possible ▲	Not Possible ▲	Not Possible ▲	Not Possible ▲	1	Not Possible ▲
Cropland - Winter stubble	Not Possible ▲	Not Possible ▲	Not Possible ▲	Not Possible ▲	Not Possible ▲	1	Not Possible ▲
Cropland - Horticulture	Not Possible ▲	Not Possible ▲	Not Possible ▲	Not Possible ▲	Not Possible ▲	1	Not Possible ▲
Cropland - Intensive orchards	Not Possible ▲	Not Possible ▲	Not Possible ▲	Not Possible ▲	Not Possible ▲	1	Not Possible ▲
Cropland - Non-cereal crops	Not Possible ▲	Not Possible ▲	Not Possible ▲	Not Possible ▲	Not Possible ▲	1	Not Possible ▲
Cropland - Temporary grass and clover leys	Not Possible ▲	Not Possible ▲	Not Possible ▲	Not Possible ▲	Not Possible ▲	1	Not Possible ▲
Grassland - Traditional orchards	3	2.5	2	1.5		Not Possible ▲	Not Possible ▲
Grassland - Bracken	Not Possible ▲	Not Possible ▲	Not Possible ▲	Not Possible ▲	Not Possible ▲	1	Not Possible ▲
Grassland - Floodplain wetland mosaic and CFGM	3	2.5	2	1.5	1	Not Possible ▲	Not Possible ▲
Grassland - Lowland calcareous grassland	3	2.5	2	1.5	1	Not Possible ▲	Not Possible ▲
Grassland - Lowland dry acid grassland	3	2.5	2	1.5	1	Not Possible ▲	Not Possible ▲
Grassland - Lowland meadows	3	2.5	2	1.5	1	Not Possible ▲	Not Possible ▲
Grassland - Modified grassland	3	2.5	2	1.5	1	Not Possible ▲	Not Possible ▲
Grassland - Other lowland acid grassland	3	2.5	2	1.5	1	Not Possible ▲	Not Possible ▲
Grassland - Other neutral grassland	3	2.5	2	1.5	1	Not Possible ▲	Not Possible ▲
Grassland - Tall herb communities (H6430)	3	2.5	2	1.5	1	Not Possible ▲	Not Possible ▲
Grassland - Upland acid grassland	3	2.5	2	1.5	1	Not Possible ▲	Not Possible ▲
Grassland - Upland calcareous grassland	3	2.5	2	1.5	1	Not Possible ▲	Not Possible ▲
Grassland - Upland hay meadows	3	2.5	2	1.5	1	Not Possible ▲	Not Possible ▲
Heathland and shrub - Blackthorn scrub	3	2.5	2	1.5	1	Not Possible ▲	Not Possible ▲
Heathland and shrub - Bramble scrub	Not Possible ▲	Not Possible ▲	Not Possible ▲	Not Possible ▲	Not Possible ▲	1	Not Possible ▲
Heathland and shrub - Gorse scrub	3	2.5	2	1.5	1	Not Possible ▲	Not Possible ▲
Heathland and shrub - Hawthorn scrub	3	2.5	2	1.5	1	Not Possible ▲	Not Possible ▲
Heathland and shrub - Hazel scrub	3	2.5	2	1.5	1	Not Possible ▲	Not Possible ▲
Heathland and shrub - Lowland heathland	3	2.5	2	1.5	1	Not Possible ▲	Not Possible ▲
Heathland and shrub - Mixed scrub	3	2.5	2	1.5	1	Not Possible ▲	Not Possible ▲
Heathland and shrub - Mountain heaths and willow scrub	3	2.5	2	1.5	1	Not Possible ▲	Not Possible ▲
Heathland and shrub - Rhododendron scrub	Not Possible ▲	Not Possible ▲	Not Possible ▲	Not Possible ▲	Not Possible ▲	1	Not Possible ▲
Heathland and shrub - Dunes with sea buckthorn (H2160)	3	2.5	2	1.5	1	Not Possible ▲	Not Possible ▲
Heathland and shrub - Other sea buckthorn scrub	Not Possible ▲	Not Possible ▲	Not Possible ▲	Not Possible ▲	Not Possible ▲	1	Not Possible ▲
Heathland and shrub - Willow scrub	3	2.5	2	1.5	1	Not Possible ▲	Not Possible ▲
Heathland and shrub - Upland heathland	3	2.5	2	1.5	1	Not Possible ▲	Not Possible ▲
Lakes - Aquifer fed naturally fluctuating water bodies	3	2.5	2	1.5	1	Not Possible ▲	Not Possible ▲
Lakes - High alkalinity lakes	3	2.5	2	1.5	1	Not Possible ▲	Not Possible ▲
Lakes - Low alkalinity lakes	3	2.5	2	1.5	1	Not Possible ▲	Not Possible ▲
Lakes - Marl lakes	3	2.5	2	1.5	1	Not Possible ▲	Not Possible ▲
Lakes - Moderate alkalinity lakes	3	2.5	2	1.5	1	Not Possible ▲	Not Possible ▲
Lakes - Peat lakes	3	2.5	2	1.5	1	Not Possible ▲	Not Possible ▲
Lakes - Ponds (priority habitat)	3	2.5	2	1.5	1	Not Possible ▲	Not Possible ▲
Lakes - Ponds (non-priority habitat)	3	2.5	2	1.5	1	Not Possible ▲	Not Possible ▲
Lakes - Reservoirs	3	2.5	2	1.5	1	Not Possible ▲	Not Possible ▲
Lakes - Temporary lakes ponds and pools (H3170)	3	2.5	2	1.5	1	Not Possible ▲	Not Possible ▲
Sparsely vegetated land - Calaminarian grasslands	3	2.5	2	1.5	1	Not Possible ▲	Not Possible ▲
Sparsely vegetated land - Coastal sand dunes	3	2.5	2	1.5	1	Not Possible ▲	Not Possible ▲
Sparsely vegetated land - Coastal vegetated shingle	3	2.5	2	1.5	1	Not Possible ▲	Not Possible ▲
Sparsely vegetated land - Ruderal/Ephemeral	3	2.5	2	1.5	1	Not Possible ▲	Not Possible ▲
Sparsely vegetated land - Tall forbs	3	2.5	2	1.5	1	Not Possible ▲	Not Possible ▲
Sparsely vegetated land - Inland rock outcrop and scree habitats	3	2.5	2	1.5	1	Not Possible ▲	Not Possible ▲
Sparsely vegetated land - Limestone pavement	3	2.5	2	1.5	1	Not Possible ▲	Not Possible ▲
Sparsely vegetated land - Maritime cliff and slopes	3	2.5	2	1.5	1	Not Possible ▲	Not Possible ▲
Sparsely vegetated land - Other inland rock and scree	3	2.5	2	1.5	1	Not Possible ▲	Not Possible ▲
Urban - Allotments	3	2.5	2	1.5	1	Not Possible ▲	Not Possible ▲
Lakes - Ornamental lake or pond	3	2.5	2	1.5	1	Not Possible ▲	Not Possible ▲
Urban - Artificial unvegetated, unsealed surface	Not Possible ▲	Not Possible ▲	Not Possible ▲	Not Possible ▲	Not Possible ▲	Not Possible ▲	0
Urban - Bioswale	3	2.5	2	1.5	1	Not Possible ▲	Not Possible ▲
Urban - Intensive green roof	3	2.5	2	1.5	1	Not Possible ▲	Not Possible ▲
Urban - Built linear features	Not Possible ▲	Not Possible ▲	Not Possible ▲	Not Possible ▲	Not Possible ▲	Not Possible ▲	0
Urban - Cemeteries and churchyards	3	2.5	2	1.5	1	Not Possible ▲	Not Possible ▲
Urban - Developed land; sealed surface	Not Possible ▲	Not Possible ▲	Not Possible ▲	Not Possible ▲	Not Possible ▲	Not Possible ▲	0
Urban - Other green roof	Not Possible ▲	Not Possible ▲	Not Possible ▲	Not Possible ▲	Not Possible ▲	1	Not Possible ▲
Urban - Facade-bound green wall	3	2.5	2	1.5	1	Not Possible ▲	Not Possible ▲
Urban - Ground based green wall	3	2.5	2	1.5	1	Not Possible ▲	Not Possible ▲
Urban - Ground level planters	Not Possible ▲	Not Possible ▲	Not Possible ▲	Not Possible ▲	Not Possible ▲	1	Not Possible ▲
Urban - Biodiverse green roof	3	2.5	2	1.5	1	Not Possible ▲	Not Possible ▲
Urban - Introduced shrub	Not Possible ▲	Not Possible ▲	Not Possible ▲	Not Possible ▲	Not Possible ▲	1	Not Possible ▲
Urban - Open mosaic habitats on previously developed land	3	2.5	2	1.5	1	Not Possible ▲	Not Possible ▲
Urban - Rain garden	3	2.5	2	1.5	1	Not Possible ▲	Not Possible ▲
Urban - Actively worked sand pit quarry or open cast mine	Not Possible ▲	Not Possible ▲	Not Possible ▲	Not Possible ▲	Not Possible ▲	1	Not Possible ▲
Individual trees - Urban tree	3	2.5	2	1.5	1	Not Possible ▲	Not Possible ▲
Urban - Sustainable drainage system	3	2.5	2	1.5	1	Not Possible ▲	Not Possible ▲
Urban - Unvegetated garden	Not Possible ▲	Not Possible ▲	Not Possible ▲	Not Possible ▲	Not Possible ▲	Not Possible ▲	0
Urban - Vacant or derelict land	3	2.5	2	1.5	1	Not Possible ▲	Not Possible ▲
Urban - Bare ground	3	2.5	2	1.5	1	Not Possible ▲	Not Possible ▲
Urban - Vegetated garden	Not Possible ▲	Not Possible ▲	Not Possible ▲	Not Possible ▲	Not Possible ▲	1	Not Possible ▲
Wetland - Blanket bog	3	2.5	2	1.5	1	Not Possible ▲	Not Possible ▲
Wetland - Depressions on peat substrates (H7150)	3	2.5	2	1.5	1	Not Possible ▲	Not Possible ▲
Wetland - Fens (upland and lowland)	3	2.5	2	1.5	1	Not Possible ▲	Not Possible ▲
Wetland - Lowland raised bog	3	2.5	2	1.5	1	Not Possible ▲	Not Possible ▲
Wetland - Oceanic valley mire[1] (D2.1)	3	2.5	2	1.5	1	Not Possible ▲	Not Possible ▲
Wetland - Purple moor grass and rush pastures	3	2.5	2	1.5	1	Not Possible ▲	Not Possible ▲
Wetland - Reedbeds	3	2.5	2	1.5	1	Not Possible ▲	Not Possible ▲
Wetland - Transition mires and quaking bogs (H7140)	3	2.5	2	1.5		Not Possible ▲	Not Possible ▲
Woodland and forest - Felled	3	Not Possible ▲	Not Possible ▲	Not Possible ▲	Not Possible ▲	Not Possible ▲	Not Possible ▲
Woodland and forest - Lowland beech and yew woodland	3	2.5	2	1.5	1	Not Possible ▲	Not Possible ▲
Woodland and forest - Lowland mixed deciduous woodland	3	2.5	2	1.5	1	Not Possible ▲	Not Possible ▲
Woodland and forest - Native pine woodlands	3	2.5	2	1.5	1	Not Possible ▲	Not Possible ▲
Woodland and forest - Other coniferous woodland	3	2.5	2	1.5	1	Not Possible ▲	Not Possible ▲
Woodland and forest - Other Scot's pine woodland	3	2.5	2	1.5	1	Not Possible ▲	Not Possible ▲
Woodland and forest - Other woodland; broadleaved	3	2.5	2	1.5	1	Not Possible ▲	Not Possible ▲
Woodland and forest - Other woodland; mixed	3	2.5	2	1.5	1	Not Possible ▲	Not Possible ▲
Woodland and forest - Upland birchwoods	3	2.5	2	1.5	1	Not Possible ▲	Not Possible ▲
Woodland and forest - Upland mixed ashwoods	3	2.5	2	1.5	1	Not Possible ▲	Not Possible ▲
Woodland and forest - Upland oakwood	3	2.5	2	1.5	1	Not Possible ▲	Not Possible ▲
Woodland and forest - Wet woodland	3	2.5	2	1.5	1	Not Possible ▲	Not Possible ▲
Woodland and forest - Wood-pasture and parkland	3	2.5	2	1.5	1	Not Possible ▲	Not Possible ▲
Coastal lagoons - Coastal lagoons	3	2.5	2	1.5	1	Not Possible ▲	Not Possible ▲
Rocky shore - High energy littoral rock	3	2.5	2	1.5	1	Not Possible ▲	Not Possible ▲
Rocky shore - High energy littoral rock - on peat, clay or chalk	3	2.5	2	1.5	1	Not Possible ▲	Not Possible ▲
Rocky shore - Moderate energy littoral rock	3	2.5	2	1.5	1	Not Possible ▲	Not Possible ▲
Rocky shore - Moderate energy littoral rock - on peat, clay or chalk	3	2.5	2	1.5	1	Not Possible ▲	Not Possible ▲
Rocky shore - Low energy littoral rock	3	2.5	2	1.5	1	Not Possible ▲	Not Possible ▲
Rocky shore - Low energy littoral rock - on peat, clay or chalk	3	2.5	2	1.5	1	Not Possible ▲	Not Possible ▲
Rocky shore - Features of littoral rock	3	2.5	2	1.5	1	Not Possible ▲	Not Possible ▲
Rocky shore - Features of littoral rock - on peat, clay or chalk	3	2.5	2	1.5	1	Not Possible ▲	Not Possible ▲
Intertidal sediment - Littoral coarse sediment	3	2.5	2	1.5	1	Not Possible ▲	Not Possible ▲
Intertidal sediment - Littoral mud	3	2.5	2	1.5	1	Not Possible ▲	Not Possible ▲
Intertidal sediment - Littoral mixed sediments	3	2.5	2	1.5	1	Not Possible ▲	Not Possible ▲
Coastal saltmarsh - Saltmarshes and saline reedbeds	3	2.5	2	1.5	1	Not Possible ▲	Not Possible ▲
Coastal saltmarsh - Artificial saltmarshes and saline reedbeds	3	2.5	2	1.5	1	Not Possible ▲	Not Possible ▲
Intertidal sediment - Littoral seagrass	3	2.5	2	1.5	1	Not Possible ▲	Not Possible ▲
Intertidal sediment - Littoral seagrass on peat, clay or chalk	3	2.5	2	1.5	1	Not Possible ▲	Not Possible ▲
Intertidal sediment - Littoral biogenic reefs - Mussels	3	2.5	2	1.5	1	Not Possible ▲	Not Possible ▲
Intertidal sediment - Littoral biogenic reefs - Sabellaria	3	2.5	2	1.5	1	Not Possible ▲	Not Possible ▲
Intertidal sediment - Features of littoral sediment	3	2.5	2	1.5	1	Not Possible ▲	Not Possible ▲
Intertidal sediment - Artificial littoral coarse sediment	3	2.5	2	1.5	1	Not Possible ▲	Not Possible ▲
Intertidal sediment - Artificial littoral mud	3	2.5	2	1.5	1	Not Possible ▲	Not Possible ▲
Intertidal sediment - Artificial littoral sand	3	2.5	2	1.5	1	Not Possible ▲	Not Possible ▲
Intertidal sediment - Artificial littoral muddy sand	3	2.5	2	1.5	1	Not Possible ▲	Not Possible ▲
Intertidal sediment - Artificial littoral mixed sediments	3	2.5	2	1.5	1	Not Possible ▲	Not Possible ▲
Intertidal sediment - Artificial littoral seagrass	3	2.5	2	1.5	1	Not Possible ▲	Not Possible ▲
Intertidal sediment - Artificial littoral biogenic reefs	3	2.5	2	1.5	1	Not Possible ▲	Not Possible ▲
Intertidal sediment - Littoral sand	3	2.5	2	1.5	1	Not Possible ▲	Not Possible ▲
Intertidal sediment - Littoral muddy sand	3	2.5	2	1.5	1	Not Possible ▲	Not Possible ▲
Intertidal hard structures - Artificial hard structures	3	2.5	2	1.5	1	Not Possible ▲	Not Possible ▲
Intertidal hard structures - Artificial features of hard structures	3	2.5	2	1.5	1	Not Possible ▲	Not Possible ▲
Intertidal hard structures - Artificial hard structures with integrated greening of grey infrastructure (IGGI	3	2.5	2	1.5	1	Not Possible ▲	Not Possible ▲
Watercourse footprint - Watercourse footprint	Not Possible ▲	Not Possible ▲	Not Possible ▲	Not Possible ▲	Not Possible ▲	Not Possible ▲	0
Individual trees - Rural tree	3	2.5	2	1.5	1	Not Possible ▲	Not Possible ▲

Version	Changes made	Date released
Version 1.0.0	Initial statutory version	29th November 2023
Version 1.0.1	Amended to fix an error in the irreplaceable habitats dropdown and minor changes to the working of the tool such as ensuring the rows auto populate correctly and cells adjust their height so error messages can be read	15th December 2023
Version 1.0.2	Updated to correct some labelling errors, minor formula errors and expand width of columns	12th February 2024
Version 1.0.3	Minor formatting errors corrected to ensure text is visible and flags appear correctly, version history sheet added.	23rd July 2024
Version 1.0.4	Tab names – Unit Shortfall changed to Credits Formula Correction in Tab D2 – Column V Formula Correction in Headline Results B19 and M7, correcting a typo in cell output Corrections to UKHab codes in tab G1 Amended habitat definitions and codes in tab G1 Corrections to cell references in tab G2 Minor Changes to the layout of Area Habitat Trading Summary Corrections to the Credits tiers of Littoral Sea Grass and Lowland Beech and YewMinor formatting corrections Change of 'Habitats' to 'Area Habitats' where appropriate Change to enhancement rules for IH 'Other Woodland' with changes to formula in columns T and U of A3 and D3	3rd July 2025

Return to start

This tool is intended to be used for historic data. Any suggested translation between a phase 1 habitat and metric habitat should not be considered a rule - there may be circumstances where a more appropriate metric habitat may be chosen when ecological expertise is applied.

Phase 1 Habitat	Metric habitat	Distinctiveness band
Woodland	Woodland and forest - Other woodland: mixed	Medium
Broadleaved woodland	Woodland and forest - Other woodland: broadleaved	Medium
Semi-natural broadleaved woodland	Woodland and forest - Lowland mixed deciduous woodland	High
Plantation broadleaved woodland	Woodland and forest - Other woodland: broadleaved	Medium
Coniferous woodland	Woodland and forest - Other coniferous woodland	Low
Semi-natural coniferous woodland	Woodland and forest - Native pine woodlands	High
Plantation coniferous woodland	Woodland and forest - Other coniferous woodland	Low
Mixed woodland	Woodland and forest - Other woodland: mixed	Medium
Semi-natural mixed woodland	Woodland and forest - Lowland mixed deciduous woodland	High
Plantation mixed woodland	Woodland and forest - Other woodland: mixed	Medium
Scrub	Heathland and shrub - Mixed scrub	Medium
Dense / continuous scrub	Heathland and shrub - Mixed scrub	Medium
Scattered scrub	Heathland and shrub - Mixed scrub	Medium
Parkland / scattered trees	Woodland and forest - Wood-pasture and parkland	V.High
Broadleaved parkland / scattered trees	Woodland and forest - Wood-pasture and parkland	V.High
Coniferous parkland / scattered trees	Woodland and forest - Other coniferous woodland	Low
Mixed parkland / scattered trees	Woodland and forest - Wood-pasture and parkland	V.High
Scattered trees	Individual trees - Urban tree	Medium
Scattered trees	Individual trees - Rural tree	Medium
Recently felled woodland	Woodland and forest - Felled	High
Broadleaved recently felled woodland	Woodland and forest - Felled	High
Coniferous recently felled woodland	Woodland and forest - Felled	High
Mixed recently felled woodland	Woodland and forest - Felled	High
Acid grassland	Grassland - Other lowland acid grassland	Medium
Acid grassland	Grassland - Upland acid grassland	Medium
Unimproved acid grassland	Grassland - Lowland dry acid grassland	V.High
Unimproved acid grassland	Grassland - Upland hay meadows	V.High
Semi-improved acid grassland (Good quality)	Grassland - Upland acid grassland	Medium
Semi-improved acid grassland (Good quality)	Grassland - Other lowland acid grassland	Medium
Semi-improved acid grassland (Poor quality)	Grassland - Modified grassland	Low
Neutral grassland	Grassland - Other neutral grassland	Medium
Unimproved neutral grassland	Grassland - Lowland meadows	V.High
Semi-improved neutral grassland (Good quality)	Grassland - Other neutral grassland	Medium
Semi-improved neutral grassland (Poor quality)	Grassland - Modified grassland	Low
Calcareous grassland	Grassland - Upland calcareous grassland	High
Calcareous grassland	Grassland - Lowland calcareous grassland	High
Unimproved calcareous grassland	Grassland - Lowland calcareous grassland	High
Unimproved calcareous grassland	Grassland - Upland calcareous grassland	High
Semi-improved calcareous grassland (Good quality)	Grassland - Upland calcareous grassland	High
Semi-improved calcareous grassland (Good quality)	Grassland - Lowland calcareous grassland	High
Semi-improved calcareous grassland (Poor quality)	Grassland - Modified grassland	Low
Improved grassland	Grassland - Modified grassland	Low
Marsh/marshy grassland	Wetland - Purple moor grass and rush pastures	V.High
Marsh/marshy grassland	Grassland - Other neutral grassland	Medium
Marsh/marshy grassland	Grassland - Modified grassland	Low
Poor semi-improved grassland	Grassland - Modified grassland	Low
Strandline vegetation coastland	Sparsely vegetated land - Coastal vegetated shingle	High
Sand dune	Sparsely vegetated land - Coastal sand dunes	High
Dune slack sand dune coastland	Sparsely vegetated land - Coastal sand dunes	High
Dune grassland sand dune coastland	Sparsely vegetated land - Coastal sand dunes	High
Dune heath sand dune coastland	Sparsely vegetated land - Coastal sand dunes	High
Dune scrub sand dune coastland	Sparsely vegetated land - Coastal sand dunes	High
Open dune sand dune coastland	Sparsely vegetated land - Coastal sand dunes	High
Maritime cliff coastland	Sparsely vegetated land - Maritime cliff and slopes	High
Hard maritime cliff coastland	Sparsely vegetated land - Maritime cliff and slopes	High
Soft maritime cliff	Sparsely vegetated land - Maritime cliff and slopes	High
Cliff/coastal/edge vegetation	Sparsely vegetated land - Maritime cliff and slopes	High
Cliff/coastal/edge vegetation	Grassland - Tall herb communities	High
Coastal grassland	Sparsely vegetated land - Maritime cliff and slopes	High
Coastal grassland	Grassland - Lowland meadows	V.High
Coastal grassland	Grassland - Lowland dry acid grassland	V.High
Coastal grassland	Grassland - Other lowland acid grassland	Medium
Coastal heathland	Sparsely vegetated land - Maritime cliff and slopes	High
Coastal heathland	Heathland and shrub - Lowland heathland	High
Standing open water	Lakes - Aquifer fed naturally fluctuating water bodies	V.High
Standing open water	Ditches	Medium
Standing open water	Lakes - High alkalinity lakes	High
Standing open water	Lakes - Low alkalinity lakes	High
Standing open water	Lakes - Marl lakes	High
Standing open water	Lakes - Moderate alkalinity lakes	High
Standing open water	Lakes - Peat Lakes	High
Standing open water	Lakes - Ponds (priority habitat)	High
Standing open water	Lakes - Ponds (non-priority habitat)	Medium
Standing open water	Lakes - Reservoirs	Medium
Standing open water	Lakes - Temporary lakes, ponds and pools	High
Dry dwarf shrub heath	Heathland and shrub - Lowland heathland	High
Dry dwarf shrub heath	Heathland and shrub - Upland heathland	High
Acidic dry dwarf shrub heath	Heathland and shrub - Lowland heathland	High
Acidic dry dwarf shrub heath	Heathland and shrub - Upland heathland	High
Basic dry dwarf shrub heath	Heathland and shrub - Lowland heathland	High
Basic dry dwarf shrub heath	Heathland and shrub - Upland heathland	High
Wet dwarf shrub heath	Heathland and shrub - Lowland heathland	High
Wet dwarf shrub heath	Heathland and shrub - Upland heathland	High
Lichen / bryophyte heath	Heathland and shrub - Lowland heathland	High
Lichen / bryophyte heath	Heathland and shrub - Upland heathland	High
Montane heath / dwarf herb	Heathland and shrub - Mountain heaths and willow scrub	V.High
Dry heath / acidic grass mosaic	Heathland and shrub - Lowland heathland	High
Wet heath / acidic grass mosaic	Heathland and shrub - Lowland heathland	High
Dry heath / acidic grass mosaic	Heathland and shrub - Upland heathland	High
Wet heath / acidic grass mosaic	Heathland and shrub - Upland heathland	High
Bracken	Grassland - Bracken	Low
Continuous bracken	Grassland - Bracken	Low
Scattered bracken	Grassland - Bracken	Low
Other tall herb or fern (Good quality)	Sparsely vegetated land - Inland rock outcrop and scree habitats	High
Other tall herb or fern	Grassland - Bracken	Low
Tall ruderal	Sparsely vegetated land - Ruderal/ephemeral	Low
Tall ruderal	Sparsely vegetated land - Tall forbs	Low
Non-ruderal	Sparsely vegetated land - Ruderal/ephemeral	Low
Bog	Wetland - Lowland raised bog	V.High
Sphagnum bog	Wetland - Lowland raised bog	V.High
Blanket bog	Wetland - Blanket bog	V.High
Raised bog	Wetland - Lowland raised bog	V.High
Wet modified bog	Wetland - Transition mires and quaking bogs (H7140)	V.High
Dry modified bog	Wetland - Blanket bog	V.High
Dry modified bog	Wetland - Lowland raised bog	V.High
Flush and spring	Wetland - Fens (upland and lowland)	V.High
Acid/neutral flush	Wetland - Fens (upland and lowland)	V.High
Basic flush	Wetland - Fens (upland and lowland)	V.High
Bryophyte-dominated spring	Wetland - Fens (upland and lowland)	V.High
Fen	Wetland - Fens (upland and lowland)	V.High
Valley mire	Wetland – Oceanic valley mires[1] (D2.1)	V.High
Basin mire	Wetland – Oceanic valley mires[1] (D2.1)	V.High
Floodplain mire	Wetland – Oceanic valley mires[1] (D2.1)	V.High
Bare peat	Wetland - Depressions on peat substrates (H7150)	V.High
Swamp	Wetland - Fens (upland and lowland)	V.High
Marginal and inundation	Wetland - Fens (upland and lowland)	V.High
Marginal and inundation	Wetland - Reedbeds	High
Marginal vegetation	Use the feature that it is within, i.e. River, Lake type etc.	
Inundation vegetation	Wetland - Reedbeds	High
Natural rock exposures and cliffs (Good quality)	Sparsely vegetated land - Inland rock outcrop and scree habitats	High
Natural rock exposures and cliffs	Sparsely vegetated land - Other inland rock and scree	Medium
Inland cliff (High quality)	Sparsely vegetated land - Inland rock outcrop and scree habitats	High
Inland cliff	Sparsely vegetated land - Other inland rock and scree	Medium
Acidic inland cliff	Sparsely vegetated land - Inland rock outcrop and scree habitats	High
Basic inland cliff	Sparsely vegetated land - Inland rock outcrop and scree habitats	High
Screes	Sparsely vegetated land - Inland rock outcrop and scree habitats	High
Acidic screes	Sparsely vegetated land - Inland rock outcrop and scree habitats	High
Basic screes	Sparsely vegetated land - Inland rock outcrop and scree habitats	High
Limestone pavement	Sparsely vegetated land - Limestone pavement	V.High
Other natural rock exposures	Sparsely vegetated land - Other inland rock and scree	Medium
Other acidic natural rock exposures	Sparsely vegetated land - Other inland rock and scree	Medium
Other basic rock exposures	Sparsely vegetated land - Other inland rock and scree	Medium
Artificial rock exposures	Sparsely vegetated land - Other inland rock and scree	Medium
Artificial rock exposures	Sparsely vegetated land - Other inland rock and scree	Medium
Artificial rock exposures	Sparsely vegetated land - Other inland rock and scree	Medium
Artificial rock exposures	Sparsely vegetated land - Other inland rock and scree	Medium
Artificial rock exposures	Sparsely vegetated land - Other inland rock and scree	Medium
Artificial rock exposures	Sparsely vegetated land - Other inland rock and scree	Medium
Quarry	Urban - Active sand pit quarry or open cast mine	Low
Spoil heap	Urban - Active sand pit quarry or open cast mine	Low
Mine	Urban - Active sand pit quarry or open cast mine	Low
Refuse tip	Urban - Artificial unvegetated, unsealed surface	V.Low
Cultivated/disturbed ground	Cropland - Cereal crops	Low
Arable	Select most appropriate habitat within the 'Cropland' broad habitat type	Low
Amenity grassland	Grassland - Modified grassland	Low
Ephemeral / short perennial	Sparsely vegetated land - Ruderal/ephemeral	Low
Introduced shrub	Urban - Introduced shrub	Low
Fence	Urban - Built linear features	V.Low
Wall	Urban - Built linear features	V.Low
Built up areas	Urban - Developed land: sealed surface	V.Low
Cemetery	Urban - Developed land: sealed surface	V.Low
Sea wall (artificial material)	Urban - Developed land: sealed surface	V.Low
Hardstand	Urban - Developed land: sealed surface	V.Low
Bare ground	Urban - Vacant or derelict land	Low
Bare ground	Urban - Bare ground	Low

The Statutory Biodiversity Metric Technical Data
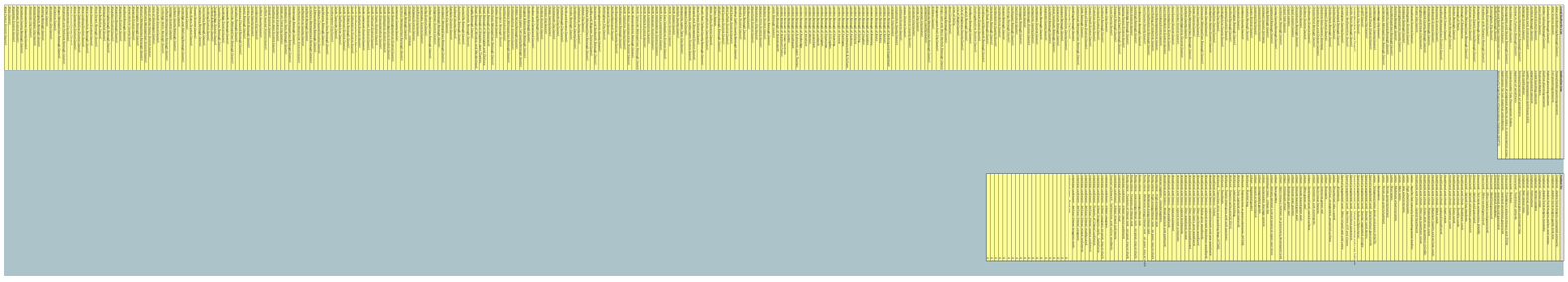
- Return to start page
- All area habitats
- Area habitat groups
- Multipliers
- Temporal multipliers
- Enhancement temporal multipliers
- Hedgerow data
- Phase 1 - metric habitat translation tool
- Watercourse data
- Condition data
- Credits calculations
- Version history